Alcohol and Marijuana Control Office
550 W 7th Avenue, Suite 1600
Anchorage, AK 99501
marijuana.licensing@alaska.gov
https://www.commerce.alaska.gov/web/amco
Phone: 907.269.0350

Alaska Marijuana Control Board

Form MJ-02: Premises Diagram

What is this form?

A detailed diagram of the proposed licensed premises is required for all marijuana establishment license applications, per 3 AAC 306.020(b)(8). **All areas designated as the licensed premises of a single license must be contiguous. All diagrams must have the licensed premises area labeled, and outlined or shaded as appropriate.**

What must be submitted with this form?

Applicants must attach multiple diagrams to this form, including (as applicable):

- **Diagram 1:**
  a diagram showing only the licensed premises areas that will be ready to be **operational at the time of your preliminary inspection** and license issuance;

- **Diagram 2:**
  if different than Diagram 1, a diagram outlining **all areas for which the licensee has legal right of possession** (a valid lease or deed), and clearly showing those areas' relationship to the current proposed licensed premises *(details of any planned expansion areas do not need to be included; a complete copy of Form MJ-14: Licensed Premises Diagram Change must be submitted and approved before any planned expansion area may be added to the licensed premises);*

- **Diagram 3:**
  a **site plan or as-built of the entire lot**, showing all structures on the property and clearly indicating which area(s) will be part of the licensed premises;

- **Diagram 4:**
  an **aerial photo of the entire lot and surrounding lots**, showing a view of the entire property and surrounding properties, and clearly indicating which area(s) will be part of the licensed premises *(this can be obtained from sources like Google Earth)*; and

- **Diagram 5:**
  a diagram of the **entire building in which the licensed premises is located**, clearly distinguishing the licensed premises from unlicensed areas and/or premises of other licenses within the building. If your proposed licensed premises is located within a building or building complex that contains multiple business and/or tenants, please provide the addresses and/or suite numbers of the other businesses and/or tenants *(a separate diagram is not required for an establishment that is designating the entire building as a single licensed premises)*.

This form, and all necessary diagrams that meet the requirements on Page 2 of this form, must be completed and submitted to AMCO's main office before any new or transfer license application will be considered complete.

Section 1 – Establishment Information

Enter information for the business seeking to be licensed, as identified on the license application.

Licensee:	Smoke Out Point, LLC	**MJ License #:**		29874	
License Type:	Retail Marijuana Store				
Doing Business As:	Smoke Out Point				
Premises Address:	10600 E. Max Drive				
City:	Palmer	**State:**	Alaska	**ZIP:**	99645

Received by AMCO 8.13.21

Alaska Marijuana Control Board

Form MJ-02: Premises Diagram

Section 2 – Required Information

For your security, do not include locations of security cameras, motion detectors, panic buttons, and other security devices.
Items marked with a double asterisks (**) are only required for those retail marijuana establishments that are also applying for an onsite consumption endorsement.

The following details must be included in all diagrams:

- ☐ License number and DBA
- ☐ Legend or key
- ☐ Color coding
- ☐ Licensed Premises Area Labeled and Shaded, or Outlined as appropriate
- ☐ Dimensions
- ☐ Labels
- ☐ True north arrow

The following additional details must be included in Diagram 1:

- ☐ Surveillance room
- ☐ Restricted access areas
- ☐ Storage areas
- ☐ Entrances, exits, and windows
- ☐ Walls, partitions, and counters
- ☐ Any other areas that must be labeled for specific license or endorsement types
- ☐ ** Serving area(s)
- ☐ **Employee monitoring area(s)
- ☐ **Ventilation exhaust points, if applicable

The following additional details must be included in Diagram 2:

- ☐ Areas of ingress and egress
- ☐ Entrances and exits
- ☐ Walls and partitions

The following additional details must be included in Diagrams 3 and 4:

- ☐ Areas of ingress and egress
- ☐ Cross streets and points of reference

The following additional details must be included in Diagram 5:

- ☐ Areas of ingress and egress
- ☐ Entrances and exits
- ☐ Walls and partitions
- ☐ Cross streets and points of reference

I declare under penalty of unsworn falsification that I have attached all necessary diagrams that meet the above requirements, and that this form, including all accompanying schedules, statements and questions is true, correct, and complete.

Signature of licensee

Anthony Wells

Printed name of licensee

BRENDA BUTLER
My Commission Expires
NOTARY PUBLIC
May 27, 2025
STATE OF ALASKA

Brenda Butler

Notary Public in and for the State of Alaska

My commission expires: 5/27/2021

Subscribed and sworn to before me this 12th day of August, 2021.

Received by AMCO 8.13.21

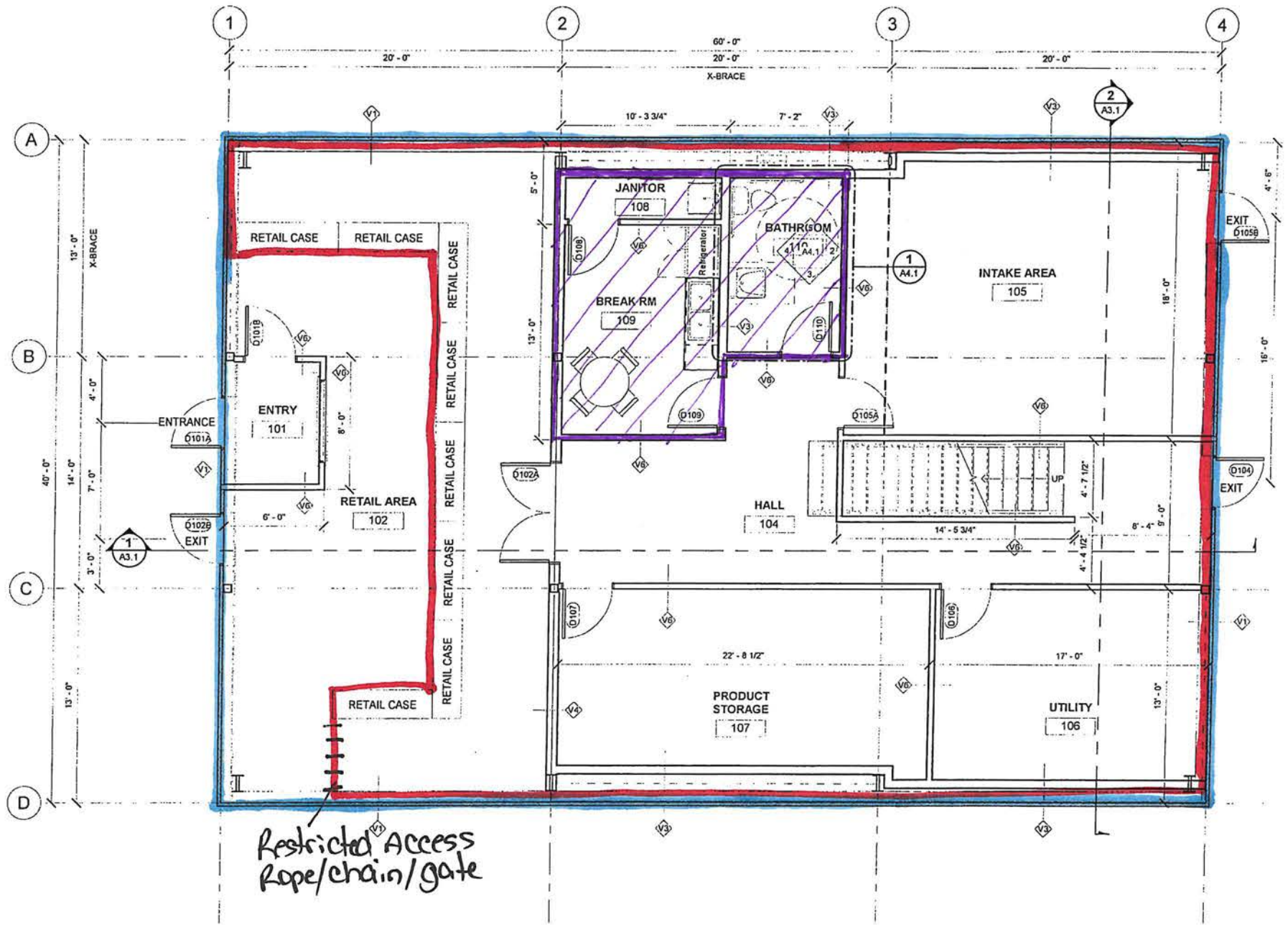

1 A1.1 FIRST FLOOR

SCALE: 1/4" = 1'-0"

- proposed Licensed premises
- Restricted Access Area
- non-restricted restroom/Breakroom/Janitor closet

N

VERTICAL ASSEMBLIES :

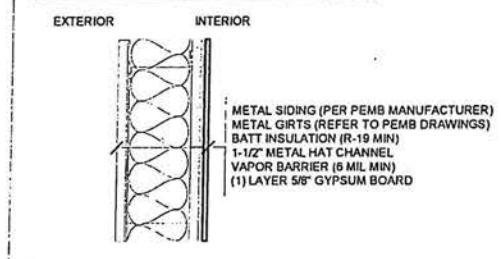

V1 - EXTERIOR WALL

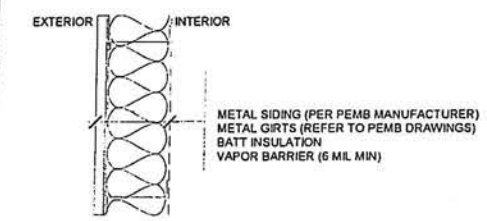

V2 - EXTERIOR WALL

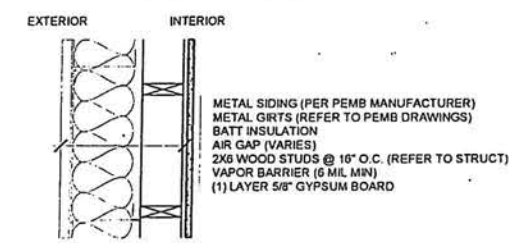

V3 - EXTERIOR WALL

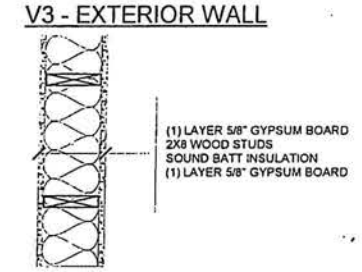

V4 - INTERIOR WALL

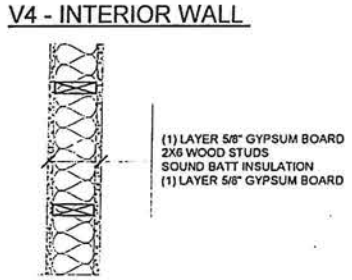

V5 - INTERIOR WALL

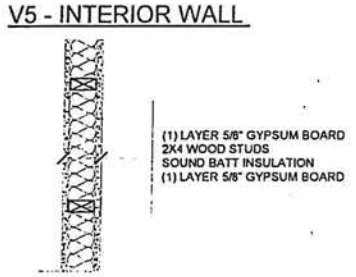

V6 - INTERIOR WALL

No.	Date	Item
1		

REVISIONS

PROJECT: SMOKE OUT POINT License # 89874 Diagrams 1, 2 & 5
10600 E. MAX DRIVE, PALMER, ALASKA

SHEET TITLE: FIRST FLOOR PLAN

95% REVIEW DRAWINGS

DESIGN	MFW
DRAWN	MFW
CHECKED	MFW
DATE	7.21.2021

PROJECT No. 21126.00

SHEET NUMBER A1.1

Received by AMCO 8.13.21

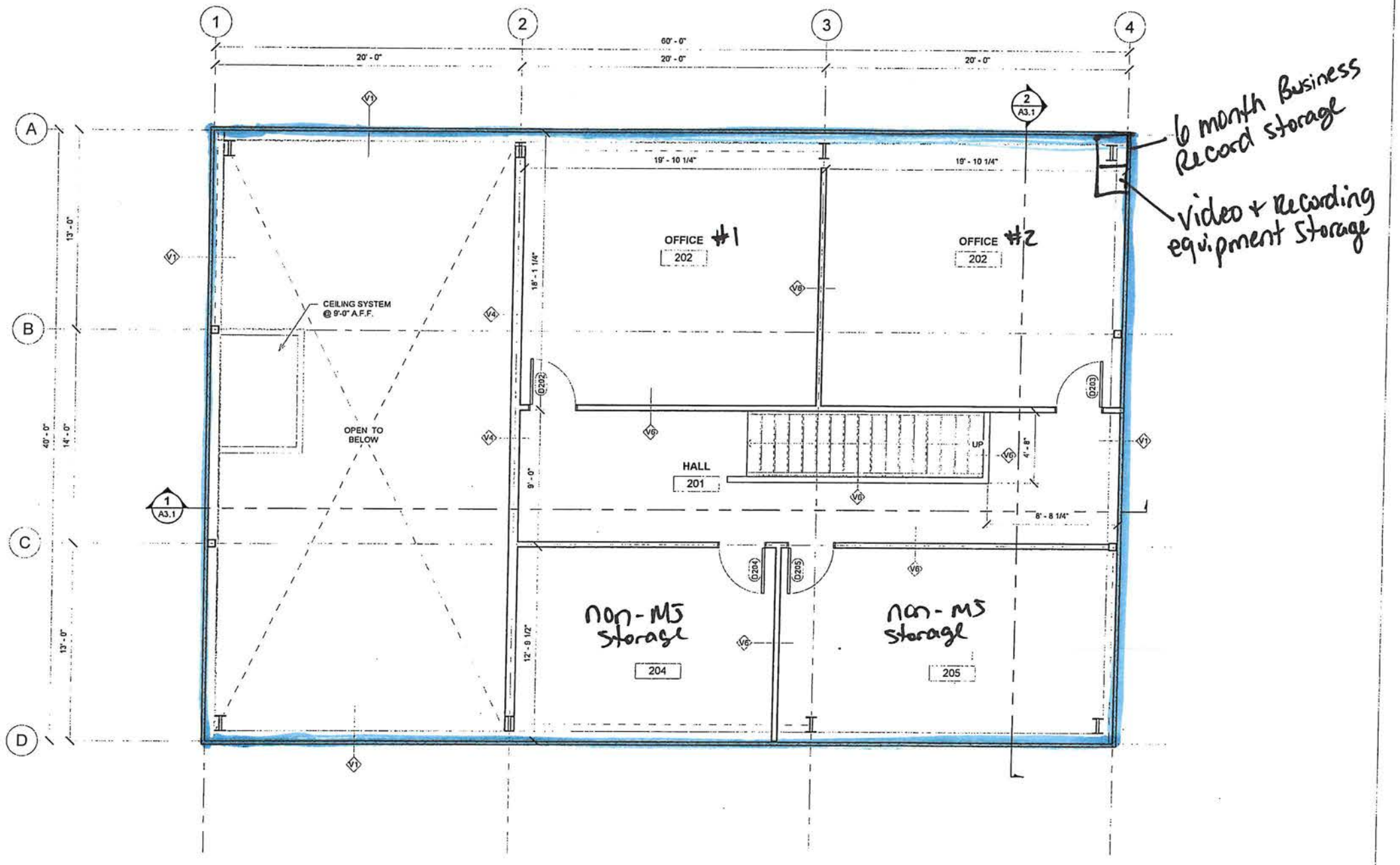

1 / A1.2 SECOND FLOOR

SCALE: 1/4" = 1'-0"

— proposed Licensed premises
non-restricted non-MJ storage +
non-restricted offices

N

VERTICAL ASSEMBLIES :

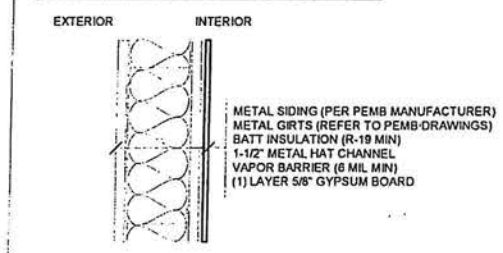

V1 - EXTERIOR WALL

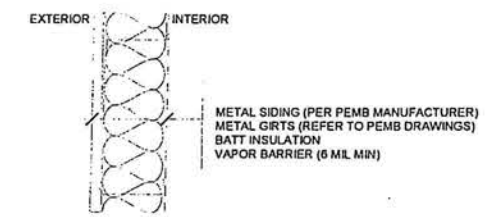

V2 - EXTERIOR WALL

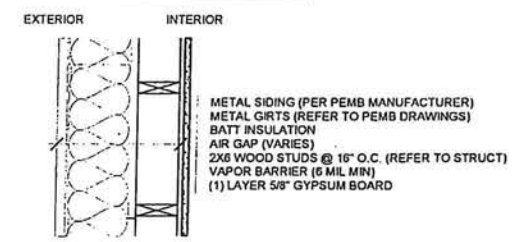

V3 - EXTERIOR WALL

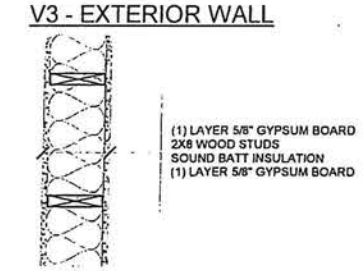

V4 - INTERIOR WALL

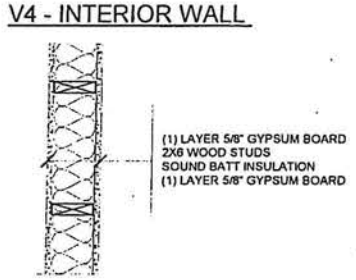

V5 - INTERIOR WALL

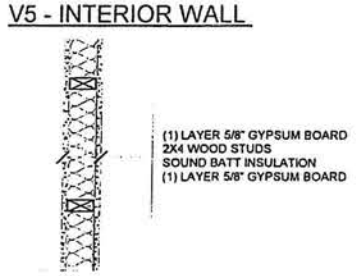

V6 - INTERIOR WALL

No.	Date	Item
REVISIONS		

Diagrams 1.1.2 + 1.1

PROJECT: SMOKE OUT POINT License #29874

10600 E. MAX DRIVE, PALMER, ALASKA

SHEET TITLE: SECOND FLOOR PLAN

95% REVIEW DRAWINGS

DESIGN	MFW
DRAWN	MFW
CHECKED	MFW
DATE	7.21.2021

PROJECT No. 21126.00

SHEET NUMBER A1.2

Received by AMCO 8.13.21

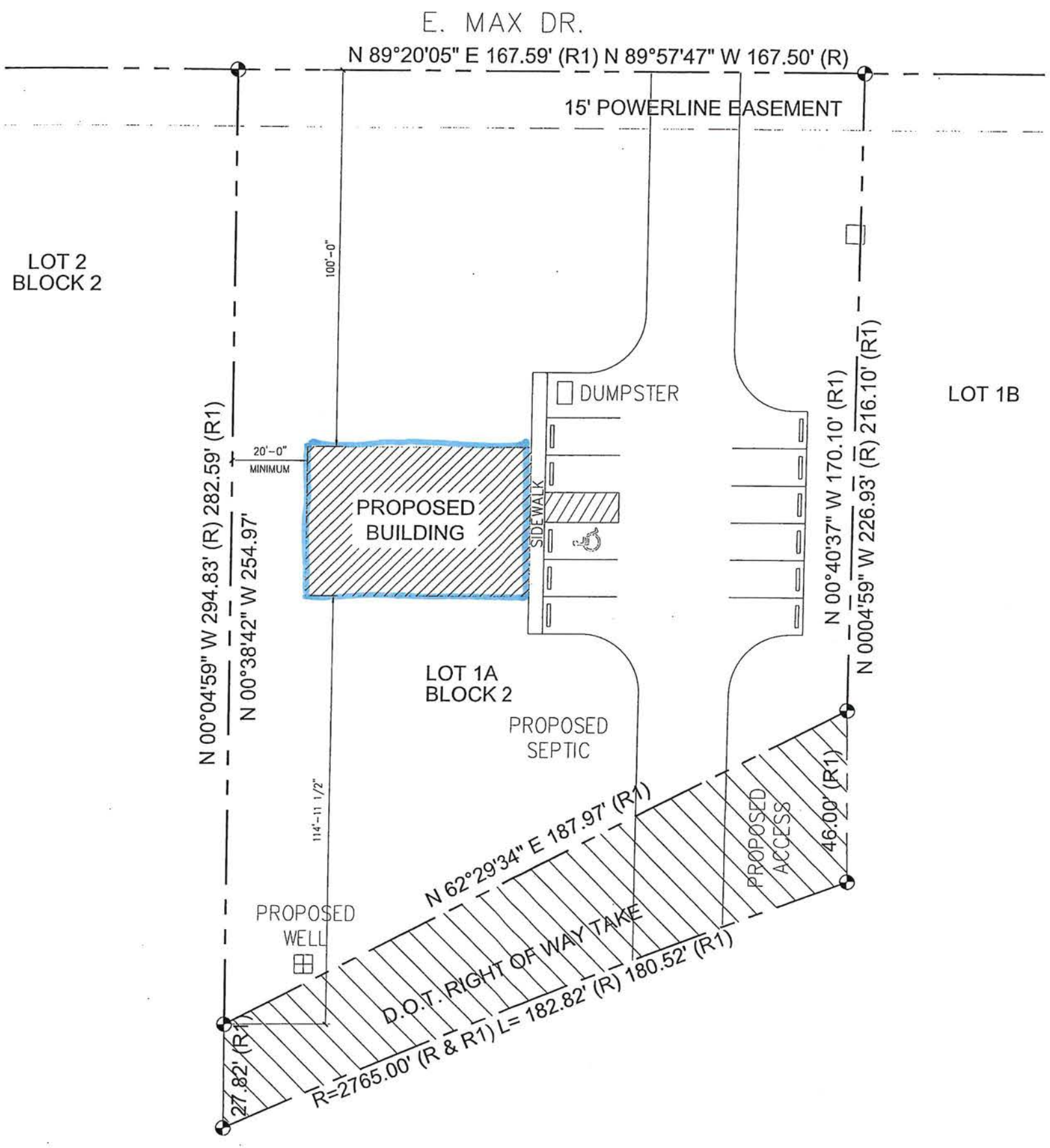

PROPOSED SITE PLAN
1" = 40'

PROPERTY INFORMATION
LEGAL DESCRIPTION: BRADLEY LAKE SUBDIVISION, BLOCK 2, LOT 1A
PLAT NO. 81-156
STREET ADDRESS: 10600 E. MAX DRIVE, PALMER, ALASKA
SIZE: 0.86 ACRES

- proposed licensed premises/ Right to possession

SMOKE OUT POINT #2074
10600 E. MAX DR, PALMER, ALASKA
Diagram 3

PROPOSED SITE PLAN

REVISIONS:

DRAWN BY: MFW
CHECKED BY: MFW
DATE: 7.21.2021
JOB NUMBER: 21126.00

SHEET CONTENTS:
SITE PLAN

CATEGORY	SHEET
G	1.2

XREF:
PLOTTING DATE:

Received by AMCO 8.13.21

Diagram 4 Smoke out Point #29874

- proposed licensed premises

Received by AMCO 8.13.21