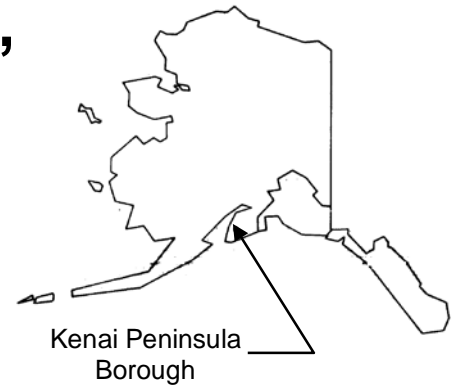


# FLOOD INSURANCE STUDY



## KENAI PENINSULA BOROUGH, ALASKA AND INCORPORATED AREAS

Volume 2 of 2



COMMUNITY NAME	COMMUNITY NUMBER
HOMER, CITY OF	020107
*KACHEMAK, CITY OF	020109
**KENAI, CITY OF	020114
KENAI PENINSULA, BOROUGH OF	020012
SELDOVIA, CITY OF	020120
SEWARD, CITY OF	020113
**SOLDOTNA, CITY OF	020014

\*No Special Flood Hazard Areas Identified

\*\*Not a NFIP Community

**PRELIMINARY:  
JUNE 13, 2014**



Federal Emergency Management Agency  
FLOOD INSURANCE STUDY NUMBER  
02122CV002B

## NOTICE TO FLOOD INSURANCE STUDY USERS

Communities participating in the National Flood Insurance Program have established repositories of flood hazard data for floodplain management and flood insurance purposes. This Flood Insurance Study (FIS) report may not contain all data available within the Community Map Repository. Please contact the Community Map Repository for any additional data.

The Federal Emergency Management Agency (FEMA) may revise and republish part or all of this FIS report at any time. In addition, FEMA may revise part of this FIS report by the Letter of Map Revision process, which does not involve republication or redistribution of the FIS report. Therefore, users should consult with community officials and check the Community Map Repository to obtain the most current FIS report components.

This FIS report was revised on TBD. Users should refer to Section 10.0, Revisions Description, for further information. Section 10.0 is intended to present the most up-to-date information for specific portions of this FIS report. Therefore, users of this report should be aware that the information presented in Section 10.0 supersedes information in Sections 1.0 through 9.0 of this FIS report.

Selected Flood Insurance Rate Map panels for this community contain information that was previously shown separately on the corresponding Flood Boundary and Floodway Map panels (e.g., floodways, cross sections). In addition, former flood hazard zone designations have been changed for the area in and bordering the city of Seward (Section 10.2) as follows:

<u>Old Zones</u>	<u>New Zones</u>
A1 through A30	AE
V1 through V30	VE
B	X
C	X

Revised Date:

**TABLE OF CONTENTS**  
Table of Contents – Volume 1

1.0	INTRODUCTION .....	1
1.1	Purpose of Study .....	1
1.2	Authority and Acknowledgments .....	1
1.3	Coordination .....	3
2.0	AREA STUDIED .....	4
2.1	Scope of Study .....	4
2.2	Community Description.....	6
2.3	Principal Flood Problems.....	10
2.4	Flood Protection Measures .....	15
3.0	ENGINEERING METHODS .....	15
3.1	Hydrologic Analyses.....	15
3.2	Hydraulic Analyses.....	18
3.3	Wave Height Analysis .....	24
3.4	Vertical Datum.....	42
4.0	FLOODPLAIN MANAGEMENT APPLICATIONS .....	43
4.1	Floodplain Boundaries .....	43
4.2	Floodways .....	46
4.3	Base Flood Elevations .....	47
4.4	Velocity Zones .....	47
5.0	INSURANCE APPLICATIONS .....	71
6.0	FLOOD INSURANCE RATE MAP .....	72
7.0	OTHER STUDIES.....	74
8.0	LOCATION OF DATA.....	74
9.0	BIBLIOGRAPHY AND REFERENCES .....	74
10.0	REVISIONS DESCRIPTION.....	78
10.1	First Revision (Revised December 06, 1999).....	78
10.2	Second Revision (Revised September 27, 2013).....	79
10.3	Third Revision (Revised November 06, 2013).....	83

## TABLE OF CONTENTS (*Continued*)

### Table of Contents – Volume 1

#### **FIGURES**

Figure 1 - Transect Schematic .....	28
Figure 2 - Transect Locations for Cook Inlet.....	30
Figure 3 - Transect Locations for Kachemak Bay.....	31
Figure 4 – Transect Location for Resurrection Bay.....	32
Figure 5 - Floodway Schematic .....	47

#### **TABLES**

Table 1 - Floods of Record on the Kenai Peninsula .....	13
Table 2 - Summary of Discharges .....	20
Table 3 - Mannings “n” Values.....	21
Table 4 - Summary of Stillwater Elevations (September 27 2013).....	26
Table 5 - Summary of Stillwater Elevations (2014 Revision).....	33
Table 6 - Transect Descriptions.....	34
Table 7 - Transect Data.....	40
Table 8 - Vertical Datum Conversion.....	42
Table 9 - Floodway Data.....	48
Table 10 - Community Map History.....	73

#### **EXHIBITS**

##### Exhibit 1 – Flood Profiles


Anchor River	Panels 01P-04P
Bear Creek	Panels 05P-09P
Grouse Creek	Panel 10P
Kasilof River	Panels 11P-15P
Kenai River	Panels 16P-52P
Kwechak Creek	Panels 53P-59P
Ninilchik River	Panels 60P

### Table of Contents – Volume 2

##### Exhibit 1 – Flood Profiles

North Fork Chakok River	Panel 61P
Resurrection River	Panels 62P-64P
Salmon Creek	Panels 65P-77P
Salmon Creek Overflow	Panels 78P-79P
Salmon Resurrection Split	Panel 80P
Salmon Creek Split	Panel 81P
Sawmill Creek	Panels 82P-85P
Sawmill Creek Split	Panel 86P

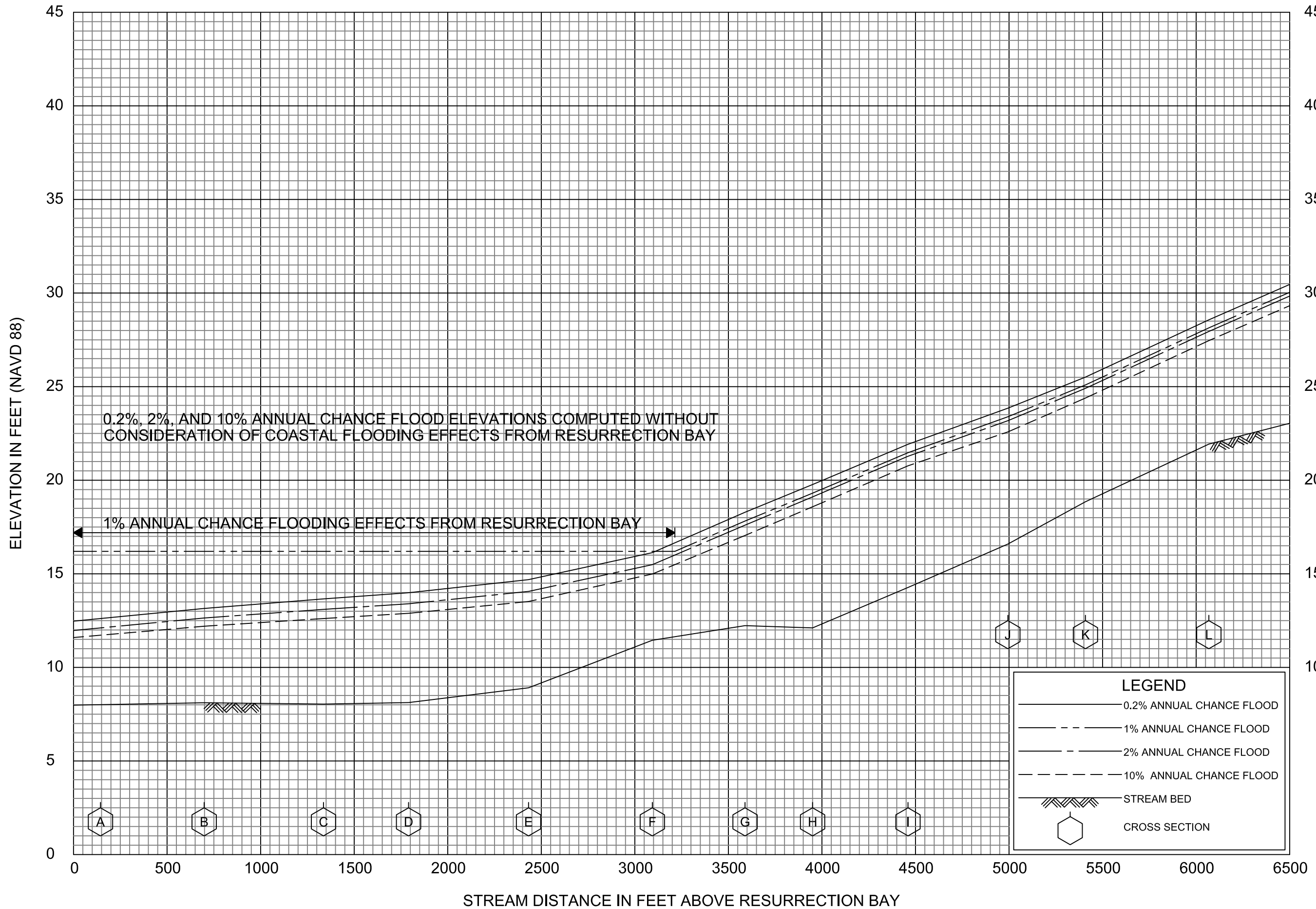
##### Exhibit 2 - Flood Insurance Rate Map Index Flood Insurance Rate Map



FLOOD PROFILES

NORTH FORK CHAKOK RIVER

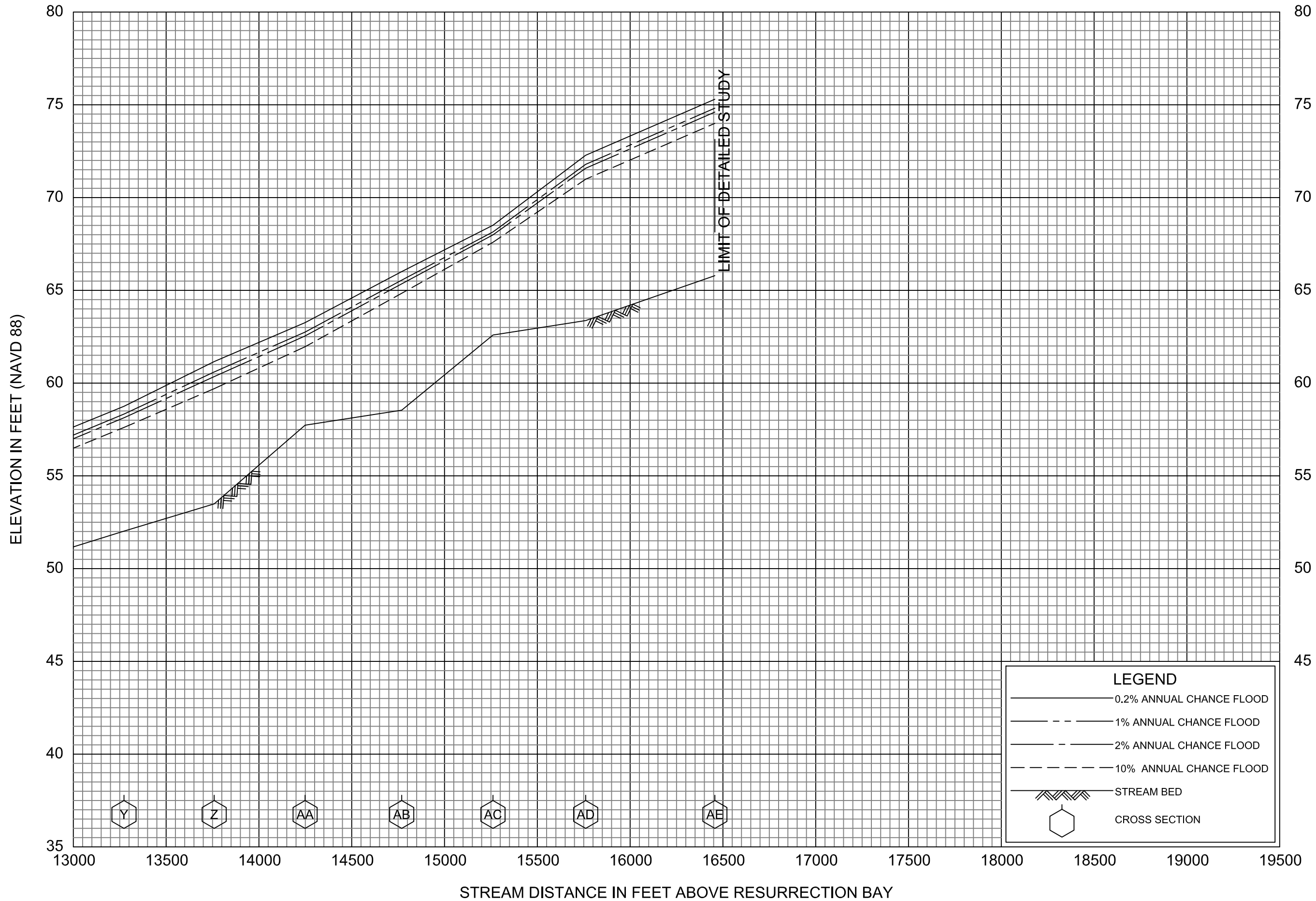
FEDERAL EMERGENCY MANAGEMENT AGENCY  
 KENAI PENINSULA BOROUGH, AK  
 AND INCORPORATED AREAS



**FLOOD PROFILES**  
RESURRECTION RIVER

FEDERAL EMERGENCY MANAGEMENT AGENCY  
KENAI PENINSULA BOROUGH, AK  
AND INCORPORATED AREAS



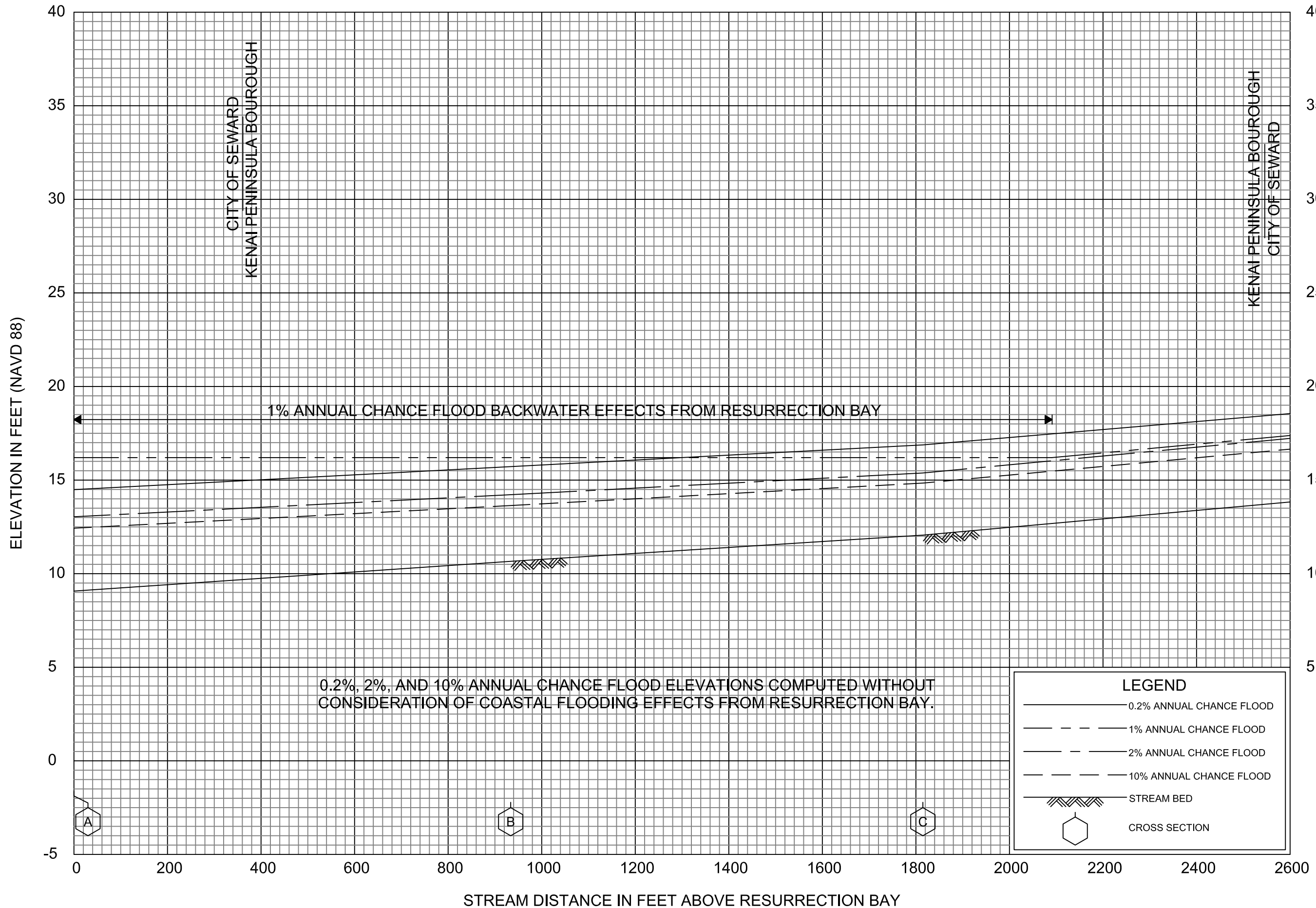


**FLOOD PROFILES**

RESURRECTION RIVER

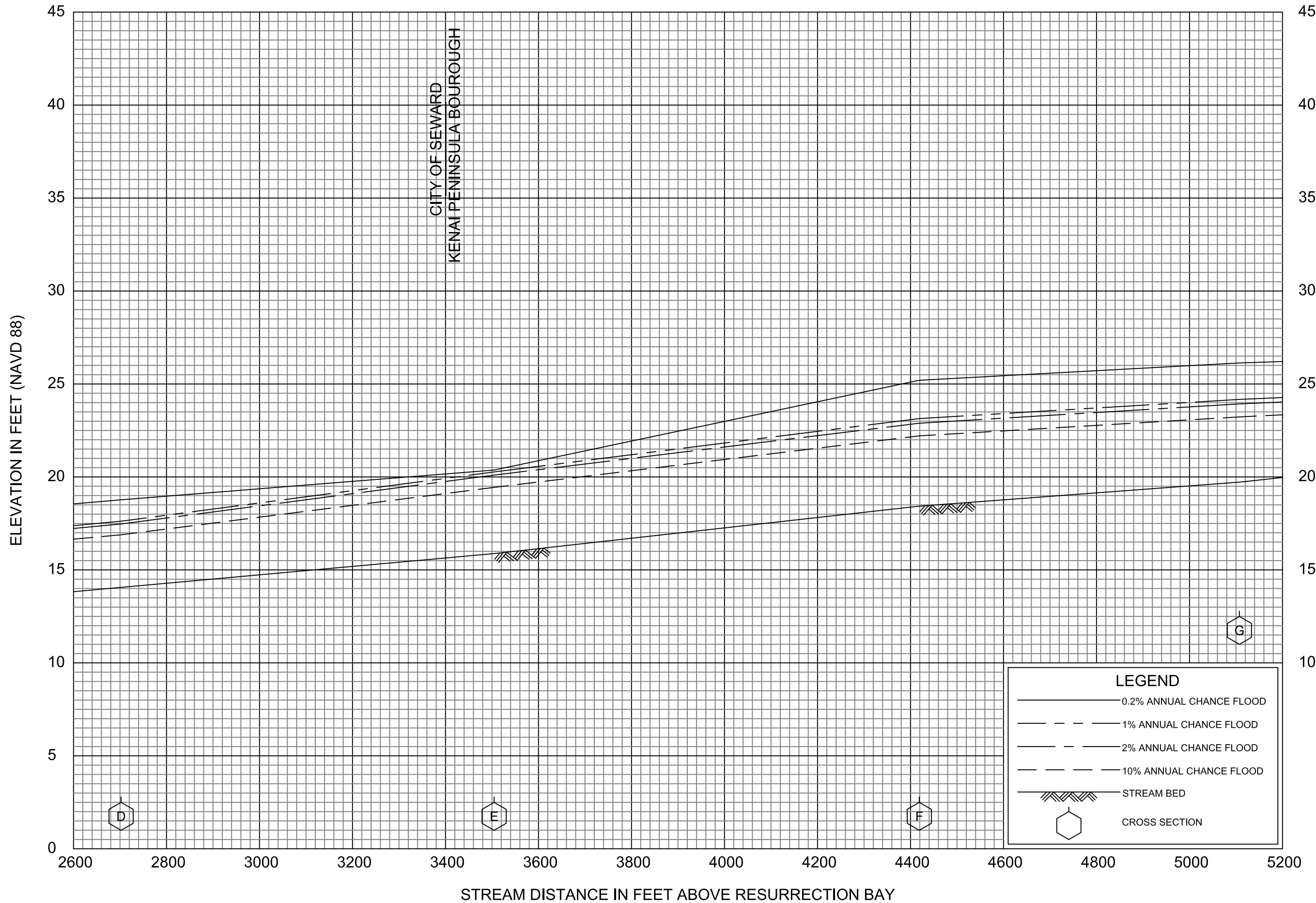
FEDERAL EMERGENCY MANAGEMENT AGENCY  
 KENAI PENINSULA BOROUGH, AK  
 AND INCORPORATED AREAS





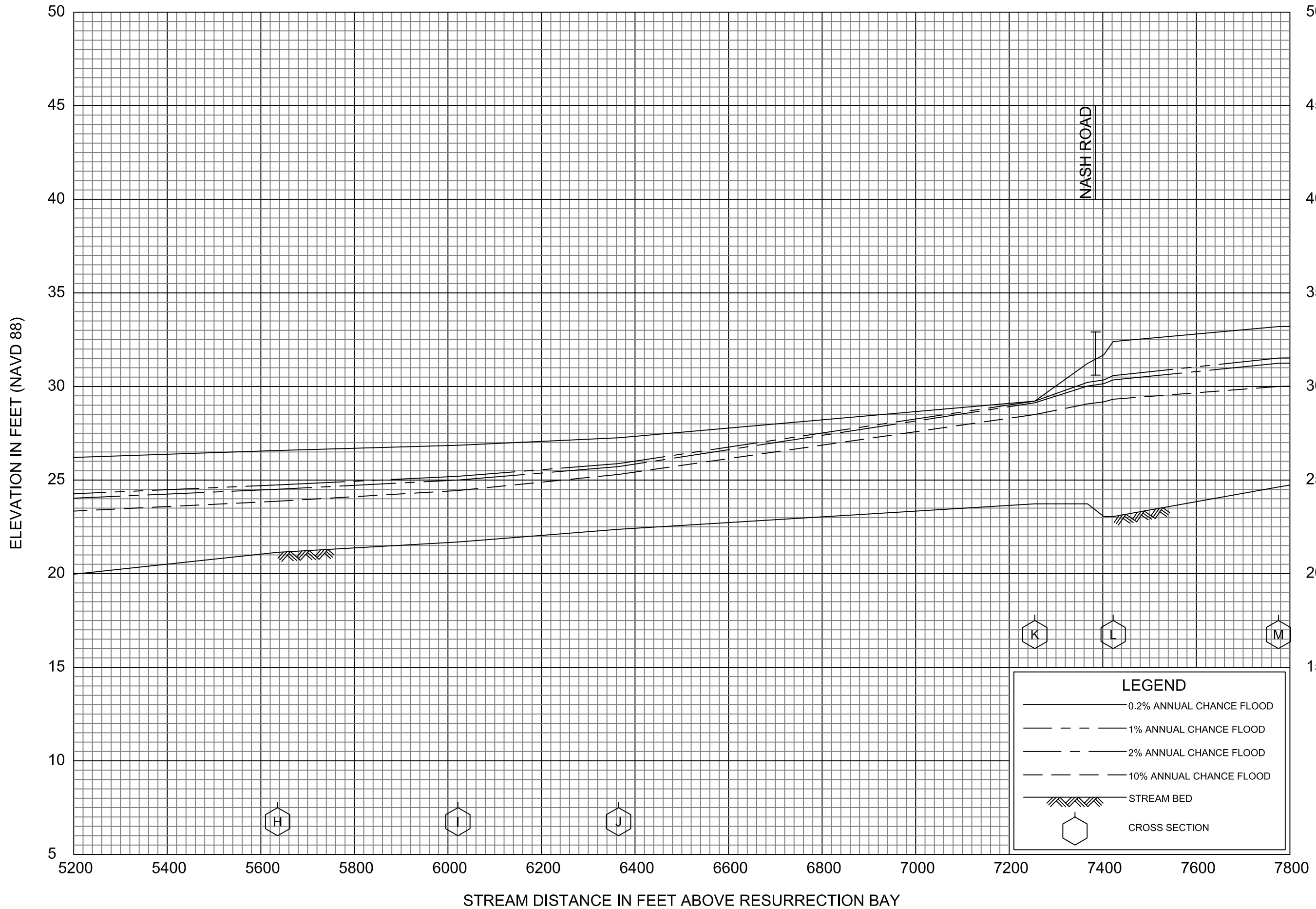
**FLOOD PROFILES**  
SALMON CREEK

FEDERAL EMERGENCY MANAGEMENT AGENCY  
KENAI PENINSULA BOROUGH, AK  
AND INCORPORATED AREAS



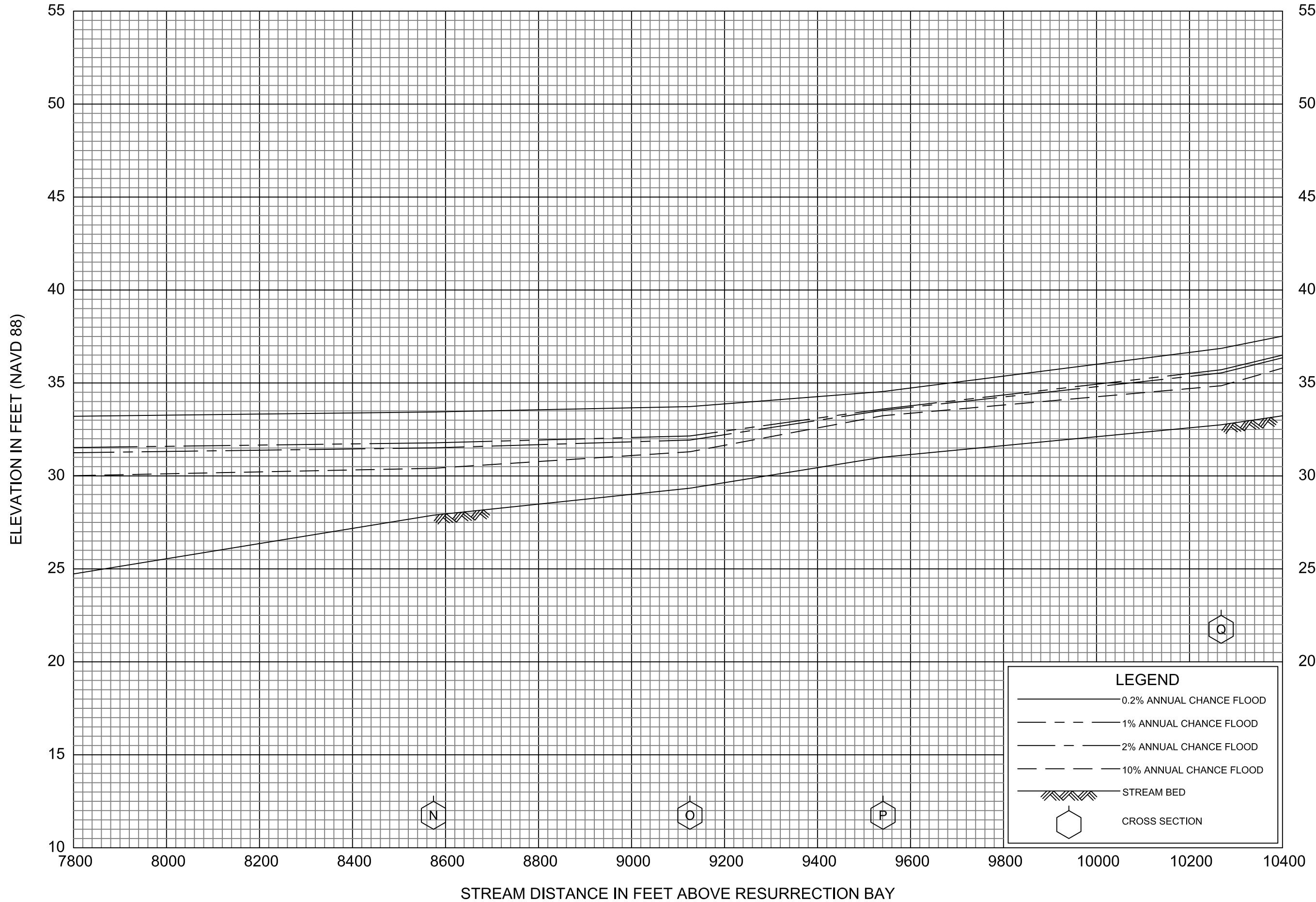
**FLOOD PROFILES**  
SALMON CREEK

FEDERAL EMERGENCY MANAGEMENT AGENCY  
KENAI PENINSULA BOROUGH, AK  
AND INCORPORATED AREAS



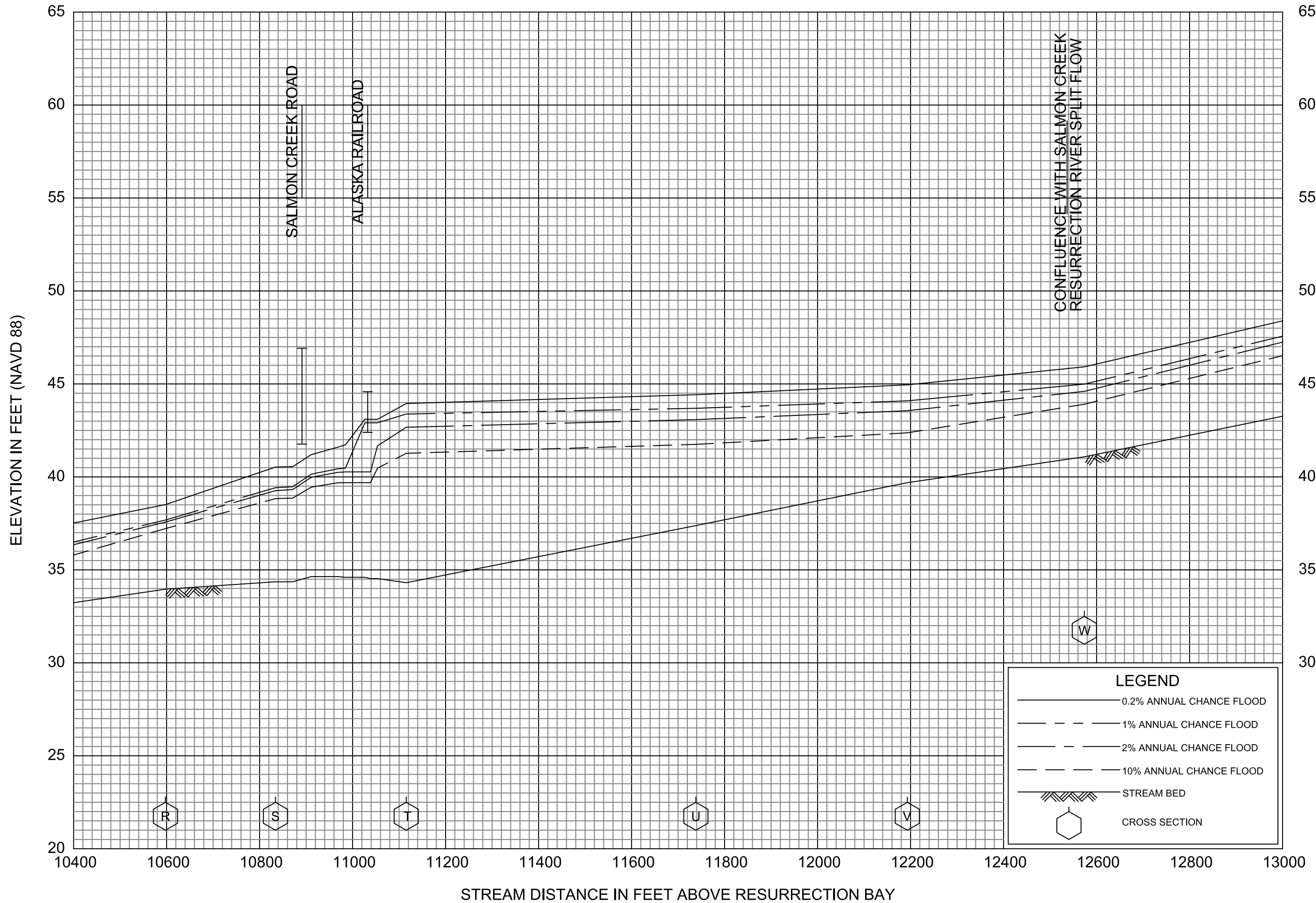
**FLOOD PROFILES**  
SALMON CREEK

FEDERAL EMERGENCY MANAGEMENT AGENCY  
KENAI PENINSULA BOROUGH, AK  
AND INCORPORATED AREAS



**FLOOD PROFILES**  
SALMON CREEK

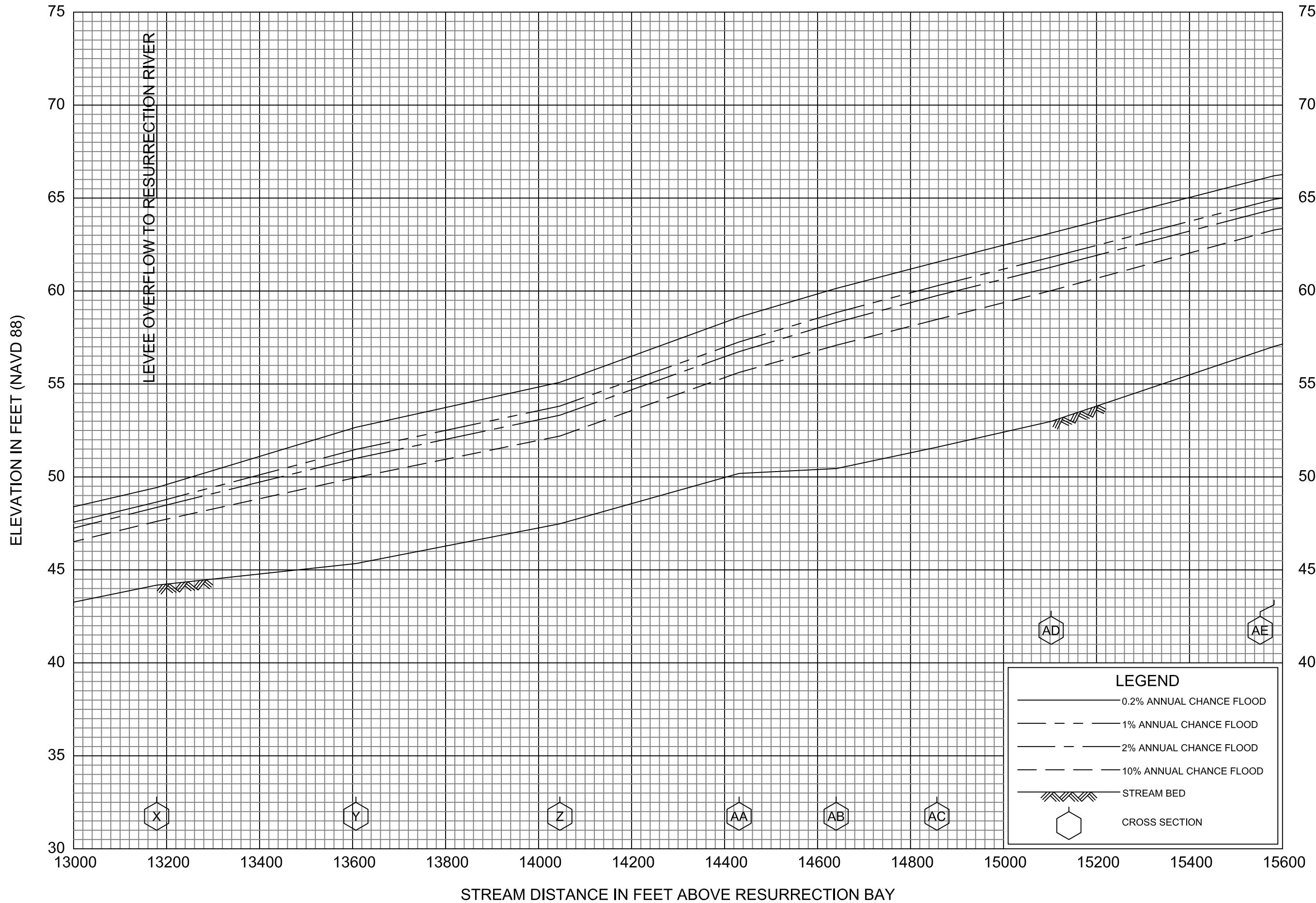
FEDERAL EMERGENCY MANAGEMENT AGENCY  
KENAI PENINSULA BOROUGH, AK  
AND INCORPORATED AREAS



**FLOOD PROFILES**

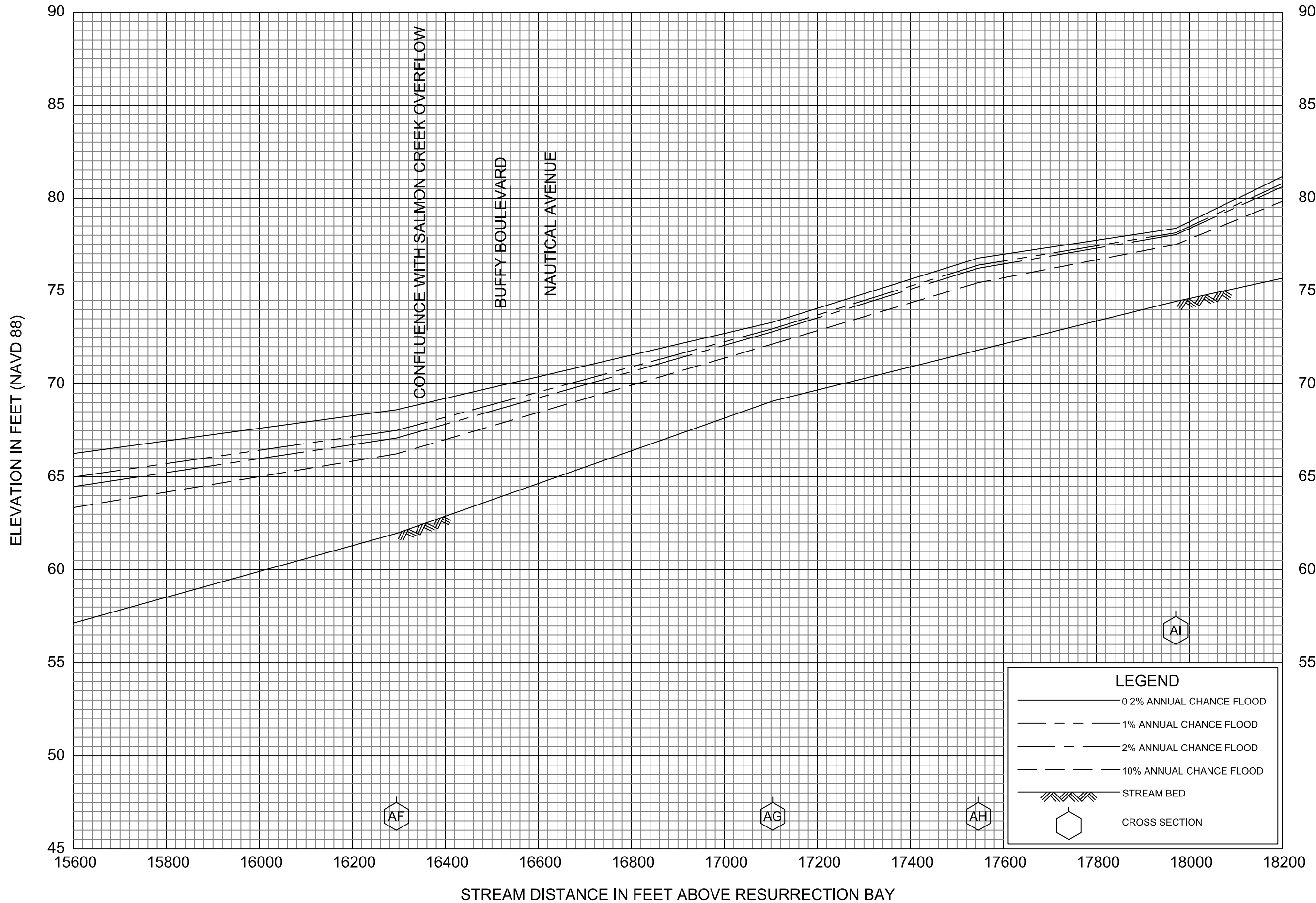
SALMON CREEK

FEDERAL EMERGENCY MANAGEMENT AGENCY  
 KENAI PENINSULA BOROUGH, AK  
 AND INCORPORATED AREAS



**FLOOD PROFILES**  
SALMON CREEK

FEDERAL EMERGENCY MANAGEMENT AGENCY  
KENAI PENINSULA BOROUGH, AK  
AND INCORPORATED AREAS



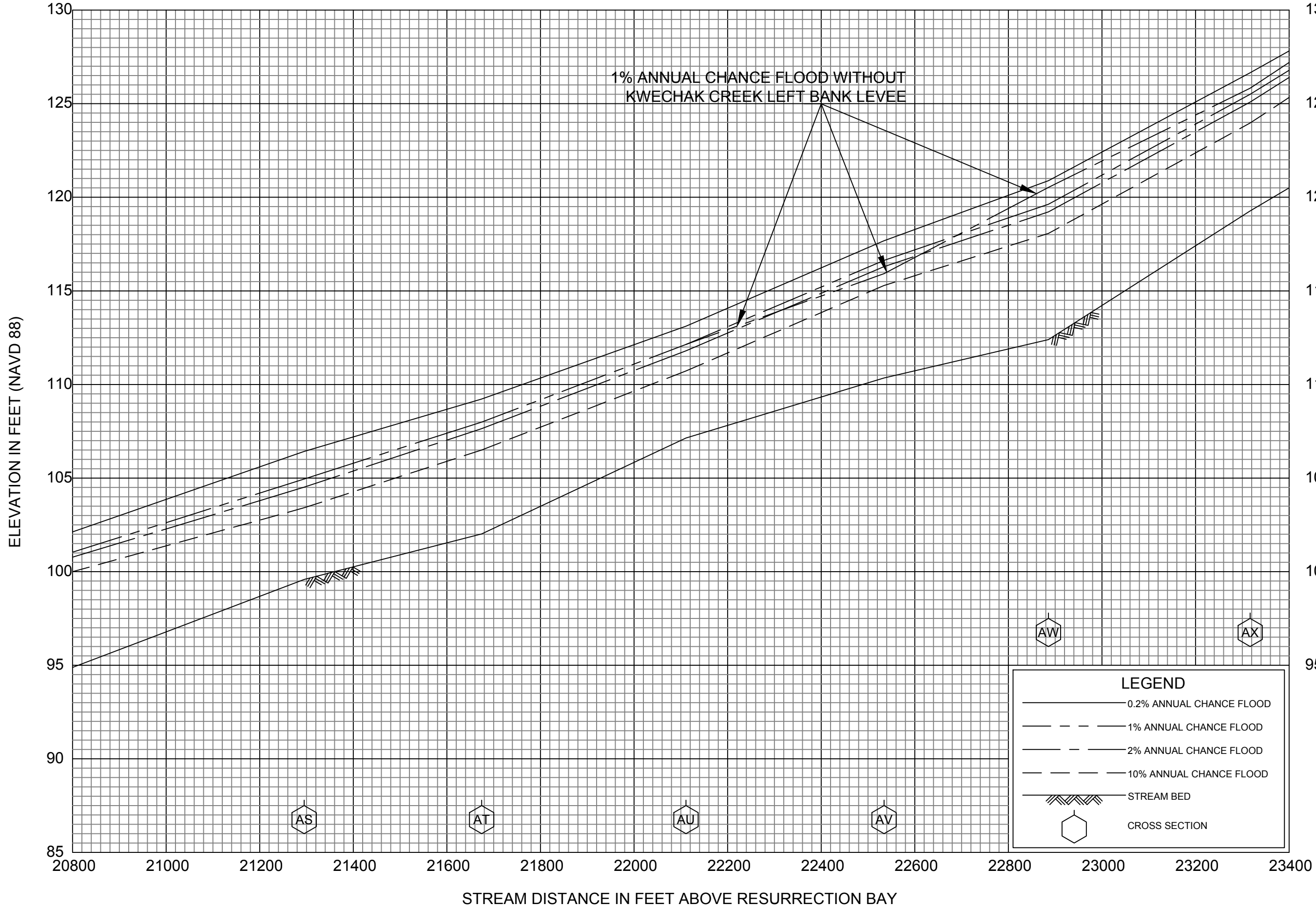
**FLOOD PROFILES**

**SALMON CREEK**

FEDERAL EMERGENCY MANAGEMENT AGENCY  
**KENAI PENINSULA BOROUGH, AK  
 AND INCORPORATED AREAS**



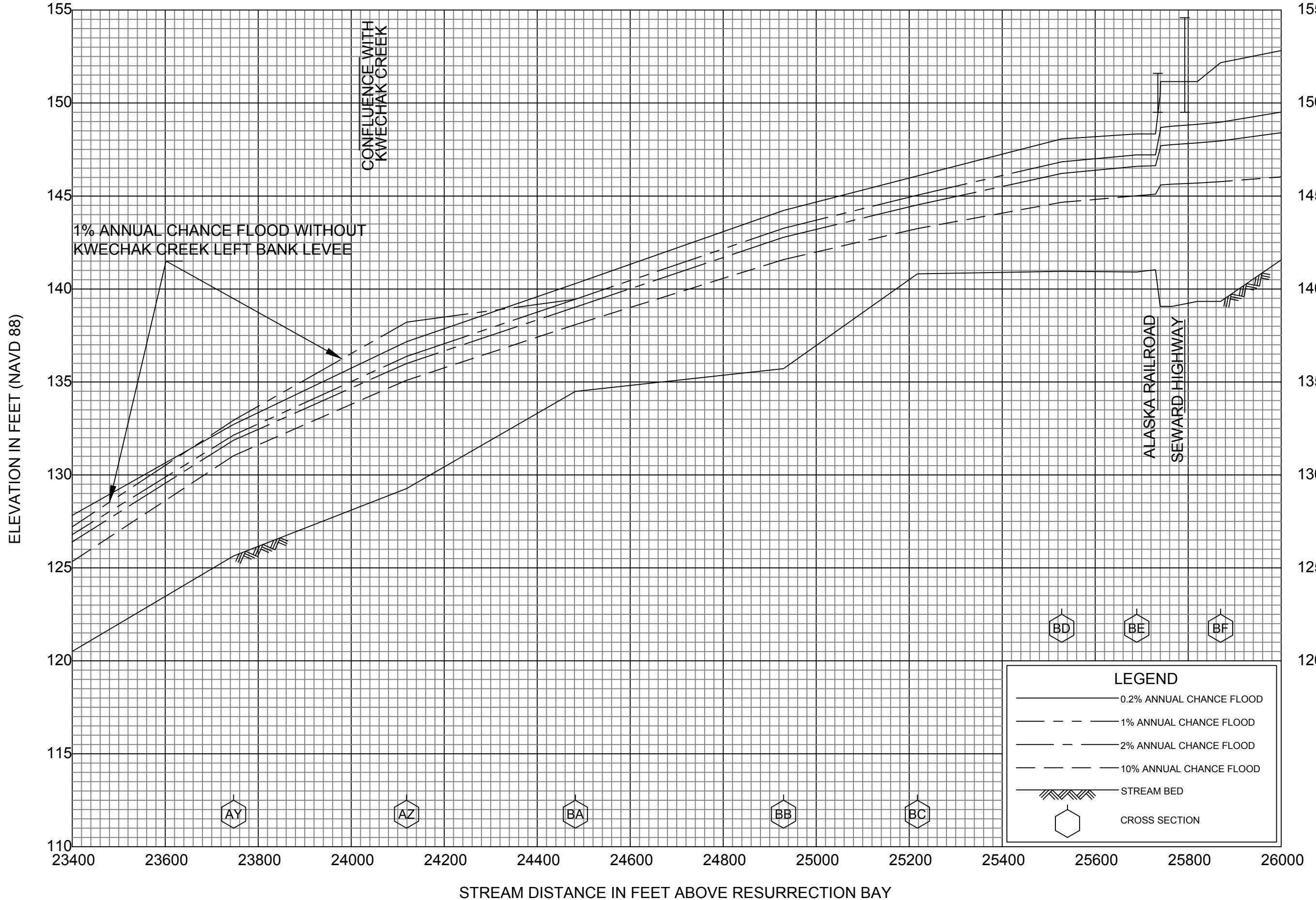




**FLOOD PROFILES**  
 SALMON CREEK

FEDERAL EMERGENCY MANAGEMENT AGENCY  
 KENAI PENINSULA BOROUGH, AK  
 AND INCORPORATED AREAS

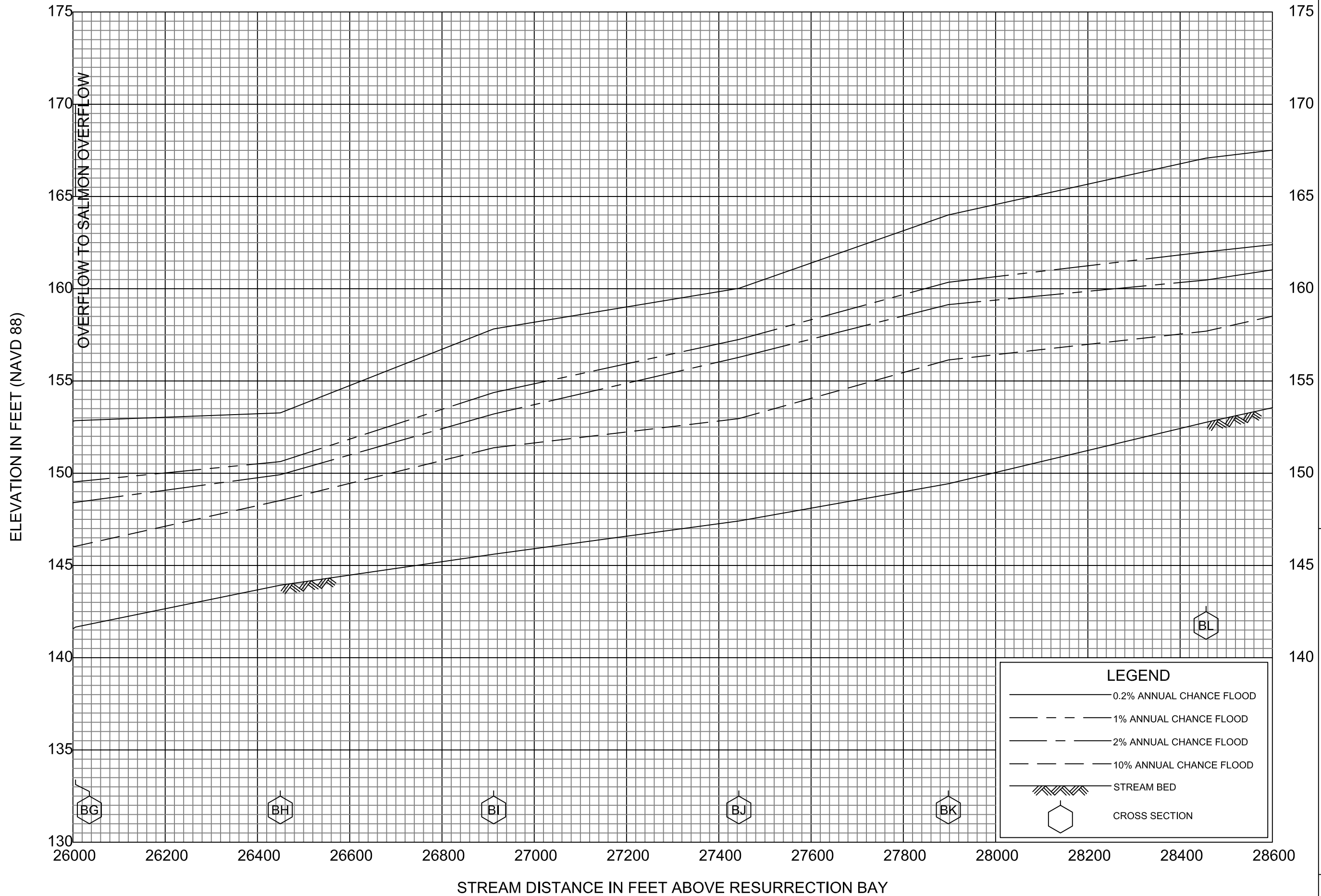
LEGEND	
	0.2% ANNUAL CHANCE FLOOD
	1% ANNUAL CHANCE FLOOD
	2% ANNUAL CHANCE FLOOD
	10% ANNUAL CHANCE FLOOD
	STREAM BED
	CROSS SECTION



**FLOOD PROFILES**

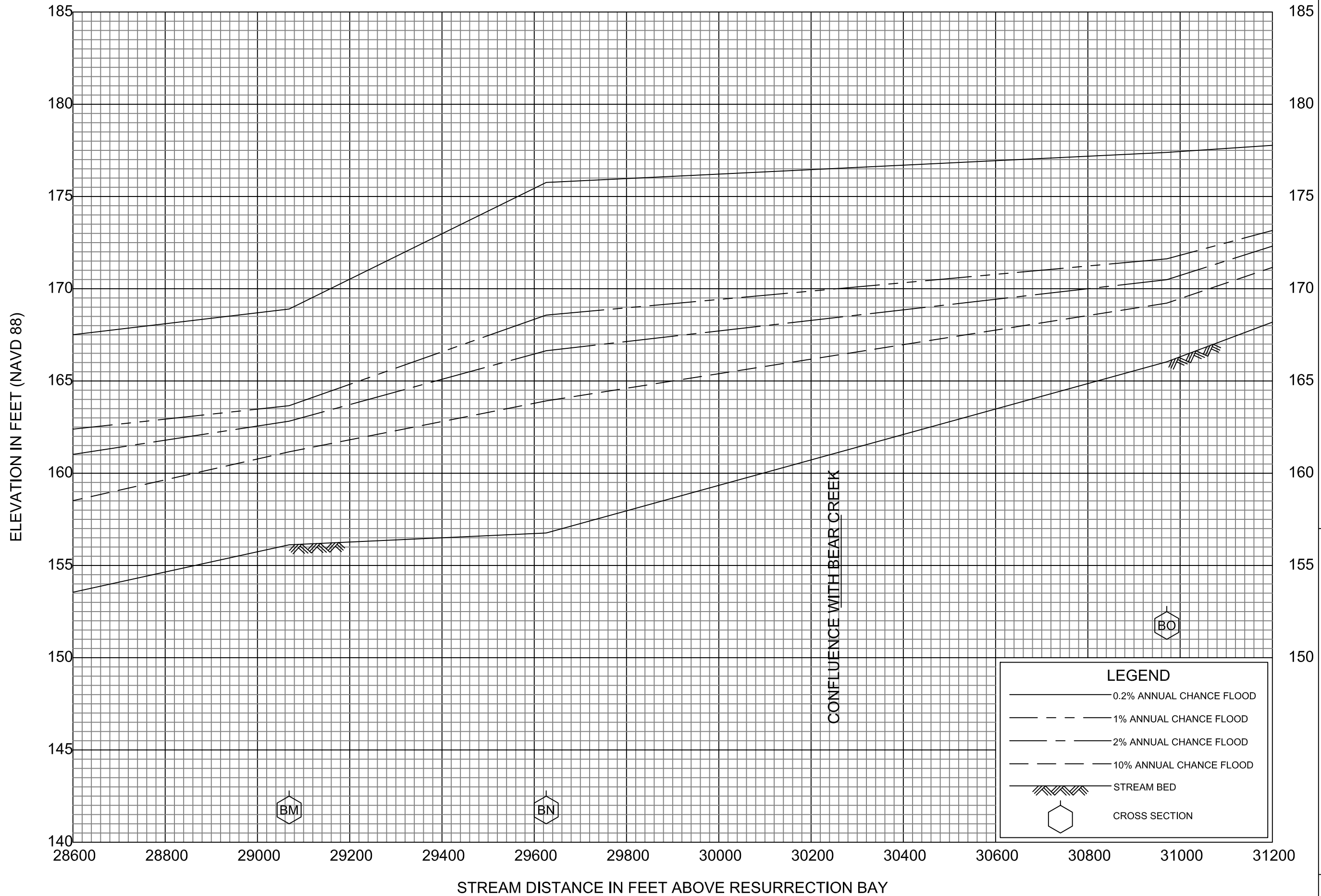
SALMON CREEK

FEDERAL EMERGENCY MANAGEMENT AGENCY  
 KENAI PENINSULA BOROUGH, AK  
 AND INCORPORATED AREAS



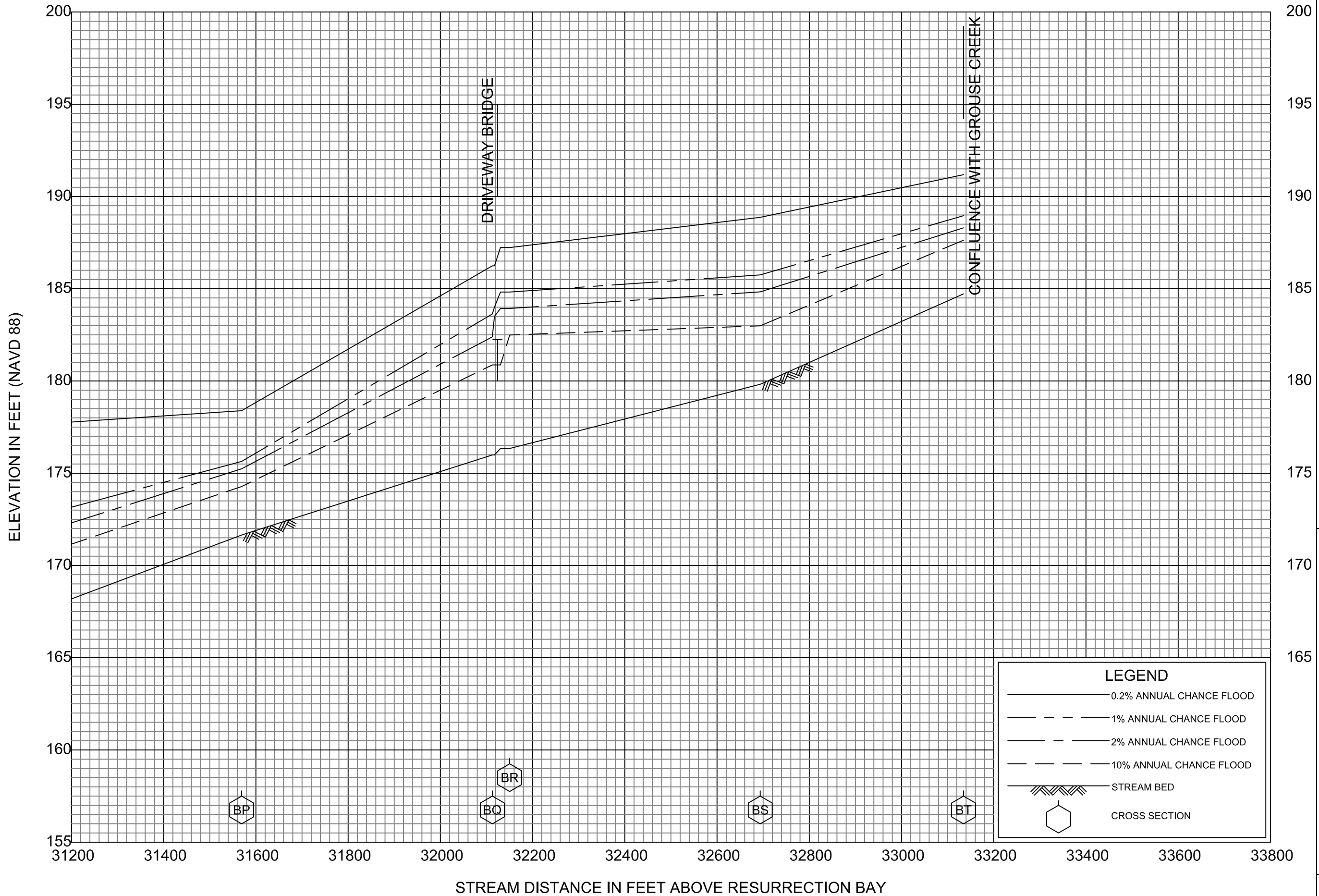
**FLOOD PROFILES**  
SALMON CREEK

FEDERAL EMERGENCY MANAGEMENT AGENCY  
KENAI PENINSULA BOROUGH, AK  
AND INCORPORATED AREAS



**FLOOD PROFILES**  
SALMON CREEK

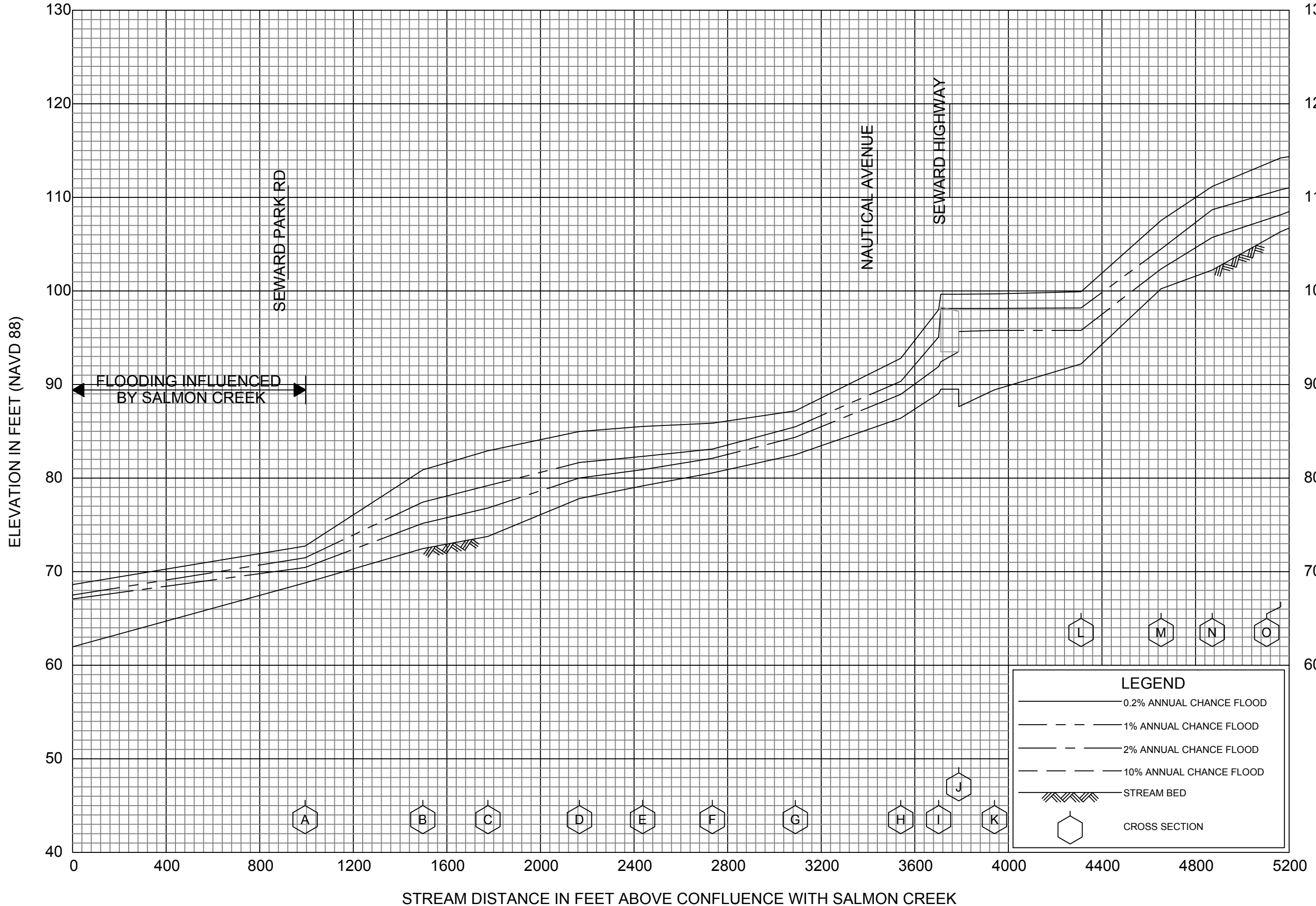
FEDERAL EMERGENCY MANAGEMENT AGENCY  
KENAI PENINSULA BOROUGH, AK  
AND INCORPORATED AREAS



**FLOOD PROFILES**

SALMON CREEK

FEDERAL EMERGENCY MANAGEMENT AGENCY  
 KENAI PENINSULA BOROUGH, AK  
 AND INCORPORATED AREAS

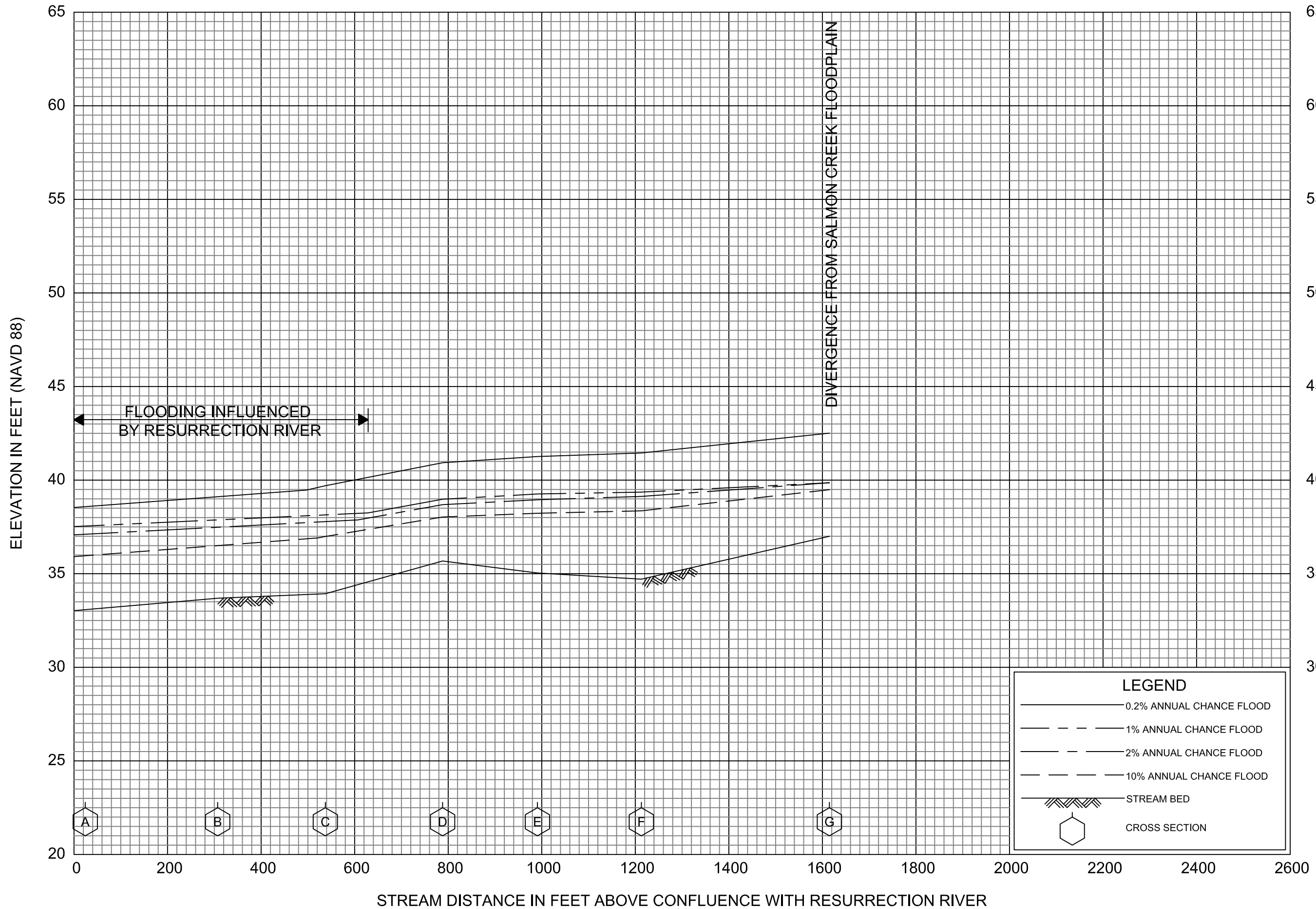


**FLOOD PROFILES**

SALMON CREEK OVERFLOW

FEDERAL EMERGENCY MANAGEMENT AGENCY  
 KENAI PENINSULA BOROUGH, AK  
 AND INCORPORATED AREAS





**FLOOD PROFILES**

**SALMON RESURRECTION SPLIT**

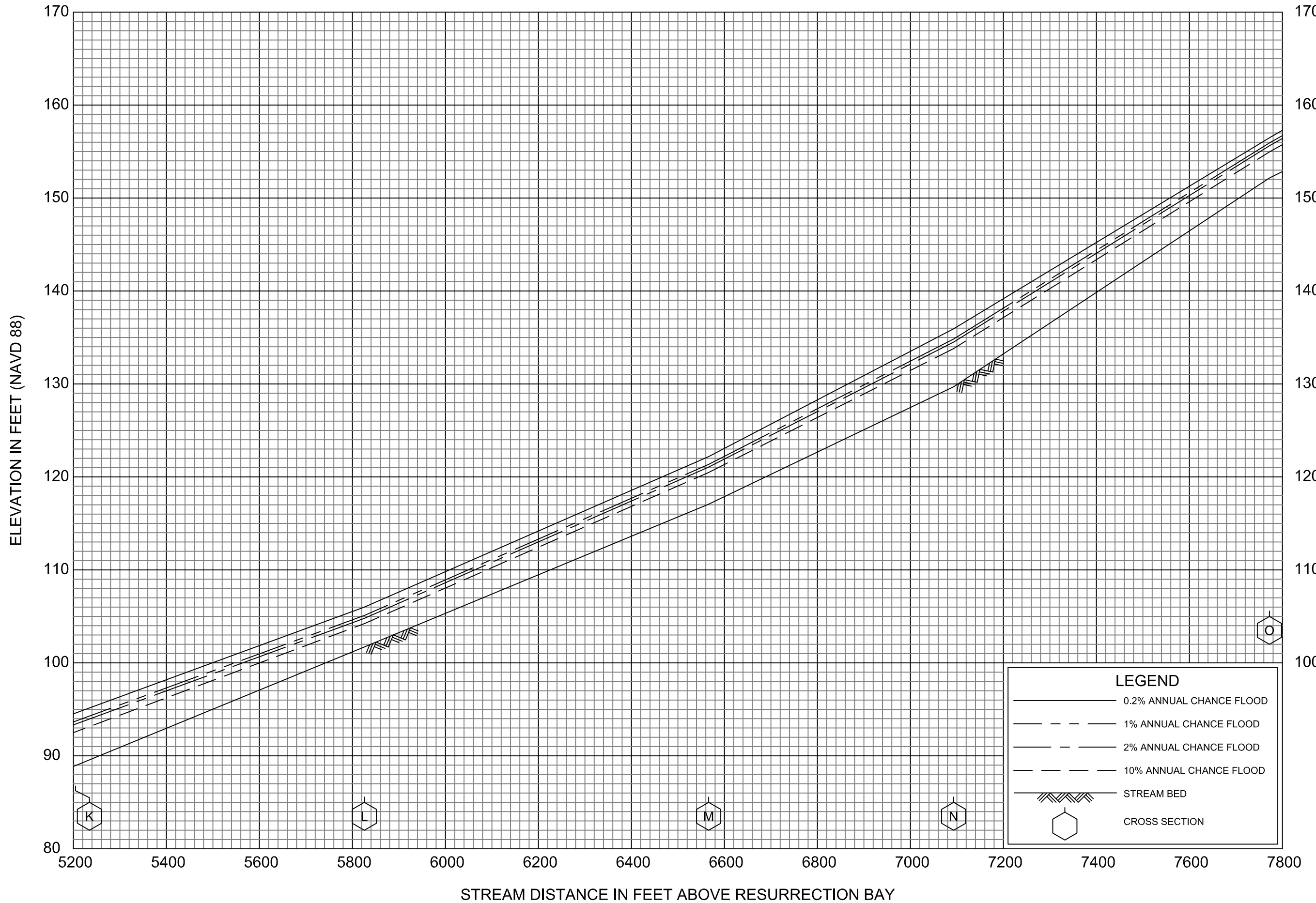
FEDERAL EMERGENCY MANAGEMENT AGENCY  
**KENAI PENINSULA BOROUGH, AK  
 AND INCORPORATED AREAS**







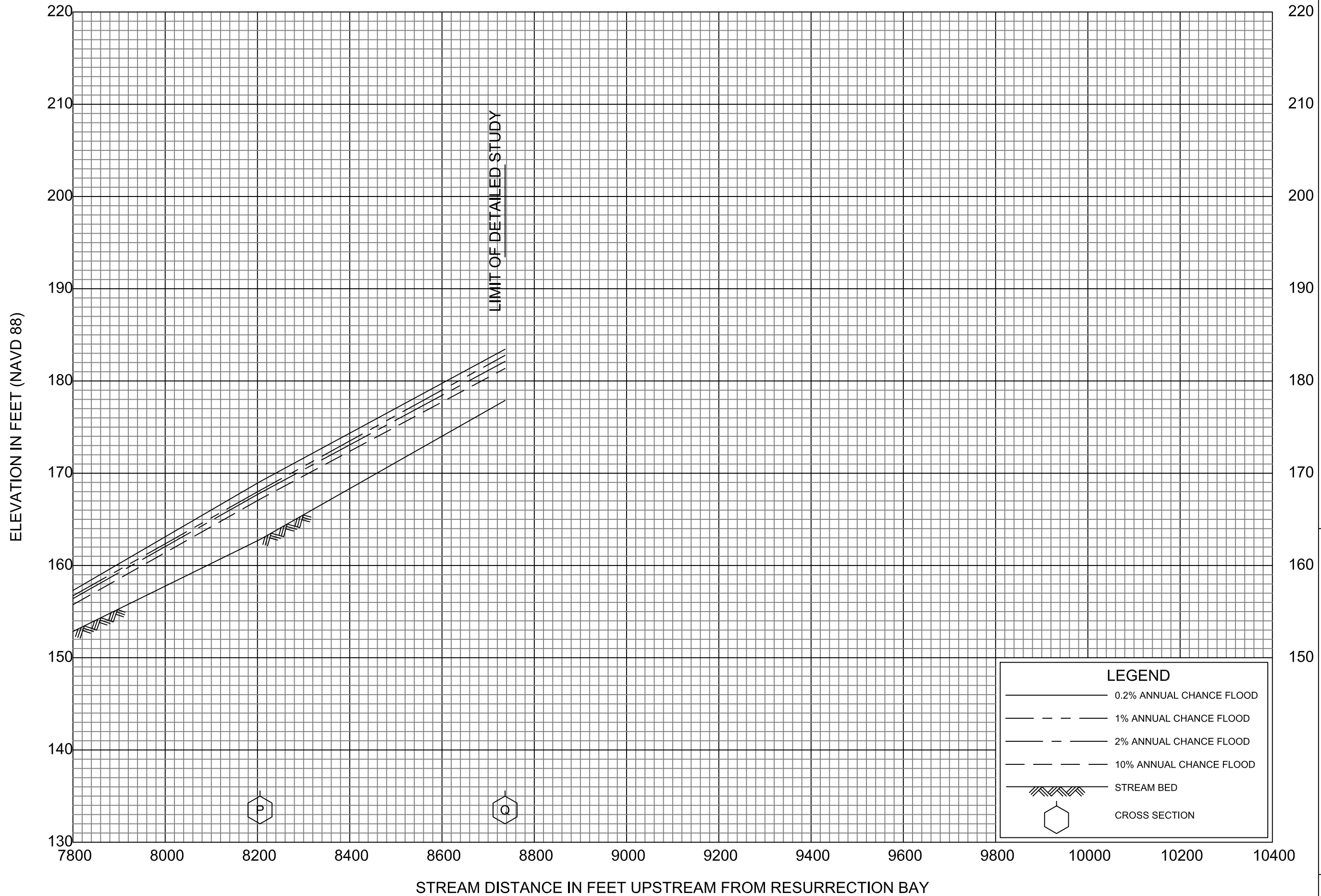




**FLOOD PROFILES**

SAWMILL CREEK

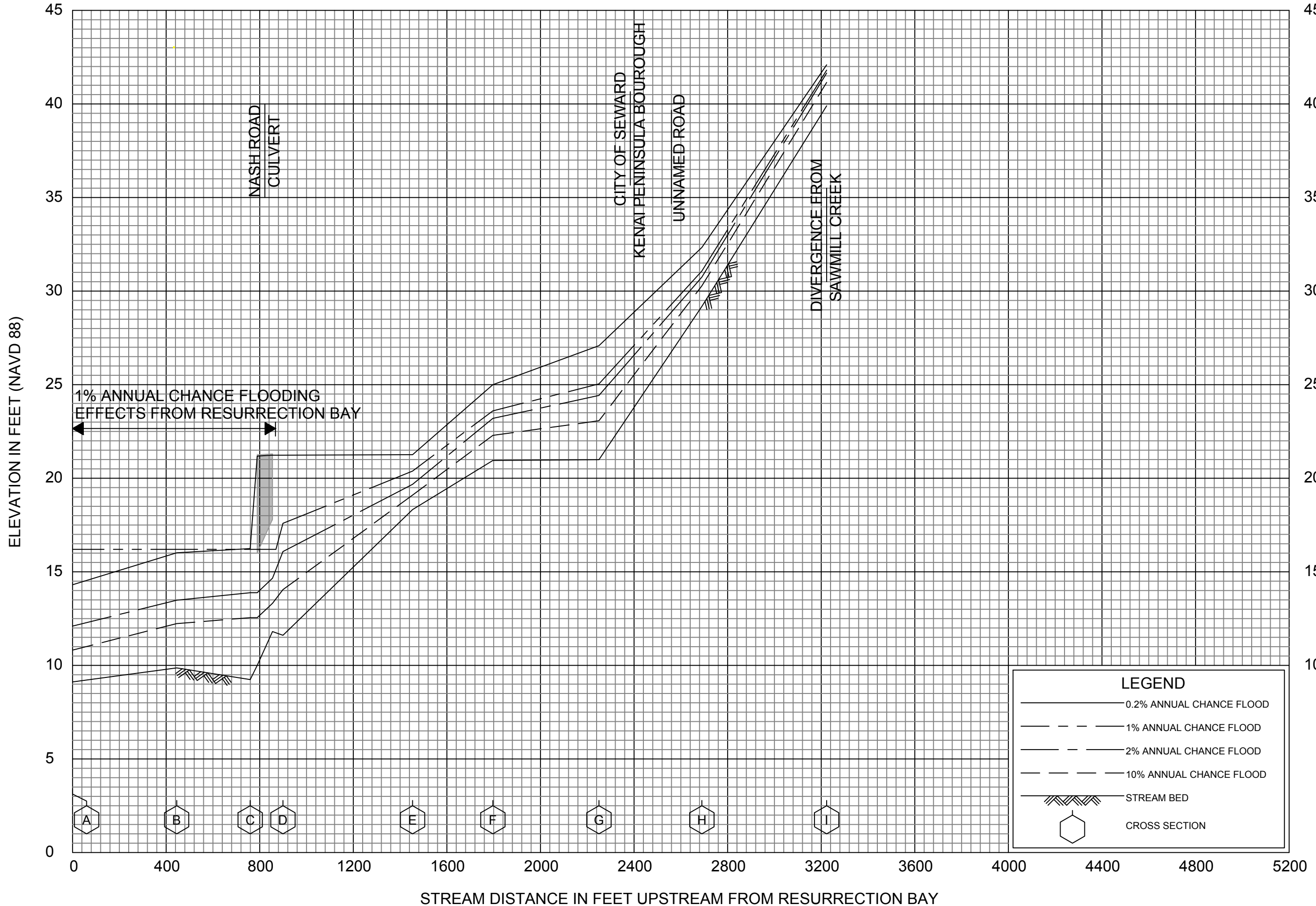
FEDERAL EMERGENCY MANAGEMENT AGENCY  
 KENAI PENINSULA BOROUGH, AK  
 AND INCORPORATED AREAS



**FLOOD PROFILES**

SAWMILL CREEK

FEDERAL EMERGENCY MANAGEMENT AGENCY  
 KENAI PENINSULA BOROUGH, AK  
 AND INCORPORATED AREAS



**FLOOD PROFILES**  
SAWMILL CREEK SPLIT

FEDERAL EMERGENCY MANAGEMENT AGENCY  
KENAI PENINSULA BOURGUGH, AK  
AND INCORPORATED AREAS