





FY14 Juneau Scope of Work

JuneauAK_Scoped_Streams

Model, Study Type

-  Approximate w/ structures, APPROXIMATE
-  Coastal Redelineation, DETAILED
-  New Zone AE w/ survey, DETAILED
-  JuneauAK_Scoped_Workmaps



0 1.5 3 6 Miles

September 25, 2014