



Alaska Department of Commerce, Community, and
Economic Development

CERTIFICATE

of

Amended Boundaries of the City of Fairbanks

By the power and duty vested in me under the laws of the State of Alaska, I, Chris Hladick, Commissioner of the Department of Commerce, Community and Economic Development, hereby certify that the boundaries of the City of Fairbanks, were amended through a detachment approved by the LBC and approved by voters effective August 22, 2016.¹

The territory proposed for detachment is 0.076 square miles or 48.5 acres. With the commission's approval of the petition, the City of Fairbanks decreases from 33.85 square miles to 33.77 square miles.² The metes and bounds of the post-detachment City of Fairbanks boundaries are described as follows:

¹ The City of Fairbanks Clerk's Office conducted an election to detach territory and one ballot was cast in favor of detachment. The election was certified by the Fairbanks City Council on August 22, 2016.

² This certificate replaces the most recent recorded certificate dated June 30, 2010.

Commencing at the south 1/4 corner of Section 36, T1N, R1W, F.B. & M. which is located on the Fairbanks Base Line, being the true point of beginning of this description; thence west along the Fairbanks Base Line to the northwesterly corner of Section 3, T1S, R1W, F.B. & M.; thence in a southerly direction along the section line common to Sections 3 and 4, T1S, R1W, F.B. & M., to an intersection with the thread of the Noyes Slough; thence downstream along the thread of the Noyes Slough to the easterly 1/16 line of Section 4, T1S, R1W, F.B. & M.; thence in a northerly direction along said easterly 1/16 line to the southerly boundary of Johnston Subdivision, filed in the Fairbanks Recorder's Office October 4, 1954, as Instrument No. 151.674; thence in northerly, northeasterly and northerly directions, respectively, along the easterly boundary of Johnston Subdivision filed in the Fairbanks Recorder's Office on October 4, 1954, as Instrument No. 151.674, to the southernmost right of way limit of College Road, State of Alaska Project S-SG-0644(5); thence in a northwesterly direction along the southernmost right of way limit of College Road, State of Alaska Project S-SG-0644(5), to the Fairbanks Base Line; thence west along said Base Line to the thread of Noyes Slough; thence downstream along the thread of Noyes Slough to the northerly extension of the lot line common to Lots 1 and 11 of the Fairbanks Industrial Park Subdivision filed in the Fairbanks Recorder's Office on October 15, 1976, as Instrument No. 76-165; thence in a southerly direction along the westerly boundaries of Lots 1 through 6 and 9 and the southerly extension of said line to the southernmost right of way limit of Hanson Road, shown on the plat of Fairbanks Industrial Park Subdivision filed in the Fairbanks Recorder's Office on October 15, 1976, as Instrument No. 76-165; thence in a westerly direction along the southernmost right of way limit of Hanson Road to the northwesterly corner of Lot 21, Fairbanks Industrial Park Subdivision filed in the Fairbanks Recorder's Office on October 15, 1976, as Instrument No. 76-165; thence in a southerly direction along the westerly boundary of said Lot 21 to the southwest corner of Lot 21, Fairbanks Industrial Park Subdivision filed in the Fairbanks Recorder's Office, on October 15, 1976, as Instrument No. 76-165; thence easterly and northeasterly along the southerly boundaries of Lots 21, 20 and 24 to the southeasterly corner of Lot 24, Fairbanks Industrial Park Subdivision filed in the Fairbanks Recorder's Office on October 15, 1976, as Instrument No. 76-165; thence easterly, normal to the section line, to said section line common to Sections 5 and 4, T1S, R1W, F.B. & M.; thence in a southerly direction along said section line common to Sections 4, 5, 8 and 9, T1S, R1W, F.B. & M. to an intersection with the easterly extension of the southernmost right of way limit of Phillips field Road as shown on the plat of Doyon Estates subdivision, filed in the Fairbanks Recorder's Office on October 16, 1997 as Instrument No. 97-100 ; thence in a westerly direction along said easterly extension of the southernmost right of way limit of Phillips Field Road to an intersection with the westernmost right of way limit of Mouton Street as shown on the plat of Doyon Estates subdivision, filed in the Fairbanks Recorder's Office on October 16, 1997 as Instrument No. 97-100 ; Thence southeasterly and southwest along said westernmost right of way limit of Mouton Street to the northern most boundary of Government Lot 10, Section 8, T1S, R1W, F.B.& M.; thence in a westerly direction along the northerly boundary of Government Lot 10, Section 8, T1S, R1W, F.B.& M. extended to intersect with the thread of the Chena River; thence downstream along the thread of the Chena River to the section line common to Sections 7 and 8, T1S, R1W, F.B. & M.; thence in a southerly direction along said section line to the easterly extension of the northerly boundary of Fred Meyer Subdivision as filed in the Fairbanks Recorder's Office as Plat No. 91-55; thence westerly, southerly and easterly along the boundary of said Fred Meyer Subdivision to the northwesternmost corner of Lot 2, Block 1, Fairwest Subdivision West Addition filed in the Fairbanks Recorder's Office January 24, 1964, as Instrument No. 64-486; thence in a southerly direction along the westerly lot line of said Lot 2, Block 1, to the northernmost right of



way limit of Mitchell Avenue as shown on said plat of Fairwest Subdivision West Addition; thence in an easterly direction along the northernmost right of way limit of Mitchell Avenue as shown on said plat of Fairwest Subdivision West Addition extended to the section line common to Sections 17 and 18, T1S, R1W, F.B. & M.; thence in a southerly direction along the section line common to Sections 17 and 18, T1S, R1W, F.B. & M. to the northernmost 1/16 corner common to Sections 17 and 18, T1S, R1W, F.B. & M.; thence in an easterly direction along the northernmost east-west 1/16 line to the northerly 1/16 corner on the centerline (north-south) of Section 17, T1S, R1W, F.B. & M.; thence in a southerly direction along the centerline (north-south) of Section 17, T1S, R1W, F.B. & M. to the center 1/4 corner of Section 17, T1S, R1W, F.B. & M.; thence in a easterly direction along the centerline (east-west) of Section 17, T1S, R1W, F.B. & M. to an intersection with the westernmost right of way limit of Peger Road, State of Alaska Project S-0665(2); thence in a southerly direction along the westernmost right of way limit of Peger Road, State of Alaska Project S-0665(2), to a point on the extended southernmost right of way limit of Van Horn Road, State of Alaska Project S-0665(2), thence in an easterly direction along the southernmost right of way limit of Van Horn Road, State of Alaska Project S-0665(2), to the easternmost limit of Schacht Street as shown on the plat of Metro Industrial Airpark subdivision filed in the Fairbanks Recorders Office on December 12, 1969, as instrument No. 69-12194; thence in a southerly direction along the easternmost limit of said Schacht Street to the southwest corner of Lot 1-A as shown on the replat of Lot 1, Block 7, Metro Industrial Air Park filed in the Fairbanks Recorders Office on June 18, 1985, as Instrument No. 85-96; thence in a easterly direction along the southerly boundary of said Lot 1-A to the southeasterly corner of said Lot 1-A at the westerly boundary of the Subdivision of the Arvo A. Joki Property in the SE 1/4 of Section 21, T.1S. R.1 W. F.M., filed in the Fairbanks Recorder's Office on May 31, 1973, as instrument No. 73-34; thence in southerly easterly and northerly directions around the perimeter of the Avro A. Joki Property encompassing Tract A and Tract B to the southernmost right of way limit of Van Horn Road, State of Alaska Project S-0665(2); thence in an easterly direction along the southernmost right of way limit of Van Horn Road, State of Alaska Project S-0665(2) to the easternmost limit of South Lathrop Street, a 66 foot section line easement centered on the section line common to Sections 21 and 22, T1S, R1W, F.B. & M.; thence in a southerly direction along the easternmost limit of South Lathrop Street, a 66 foot section line easement centered on the section line common to Sections 21 and 22, T1S, R1W, F.B. & M. to the northwesterly corner of Lot 1, as shown on the Amended Plat of D-5 Subdivision filed in the Fairbanks Recorder's Office on September 19, 1980, as Instrument No. 80-160; thence in an easterly direction along the northerly boundary of Lot 1, as shown on the Amended Plat of D-5 Subdivision filed in the Fairbanks Recorder's Office on September 19, 1980, as Instrument No. 80-160; thence in a southerly direction along the easterly boundary of Lot 1, as shown on the Amended Plat of D-5 Subdivision filed in the Fairbanks Recorder's Office on September 19, 1980, as Instrument No. 80-160 common to the westerly boundary of Lot 6, Block 1, King Industrial Park Subdivision filed in the Fairbanks Recorder's Office on July 22, 1981, as Instrument No. 81-114 to the southwest corner of Lot 6, Block 1, King Industrial Park Subdivision filed in the Fairbanks Recorder's Office on July 22, 1981, as Instrument No. 81-114; thence in an easterly direction along the southerly boundary of Lot 6, Block 1, King Industrial Park Subdivision filed in the Fairbanks Recorder's Office on July 22, 1981, as Instrument No. 81-114 to the westernmost right of way limit of Royal Road, as shown on the plat of King Industrial Park Subdivision filed in the Fairbanks Recorder's Office on July 22, 1981, as Instrument No. 81-114; thence in a northerly direction along the westernmost right of way limit of Royal Road, as shown on the plat of King Industrial Park Subdivision filed in the Fairbanks Recorder's Office on July 22, 1981, as Instrument No. 81-114 to the northeasterly corner of Lot 7, Block 1, King Industrial Park Subdivision filed in the Fairbanks Recorder's Office on July 22, 1981, as Instrument No. 81-114; thence in an easterly direction along




the westerly extension of and continuing along the southerly boundary of Lot 2, Block 2, King Industrial Park Subdivision filed in the Fairbanks Recorder's Office on July 22, 1981, as Instrument No. 81-114 to the southeasterly corner of Lot 2, Block 2, King Industrial Park Subdivision filed in the Fairbanks Recorder's Office on July 22, 1981, as Instrument No. 81-114; thence northerly along the easterly boundary of Lots 1 and 2, Block 2, King Industrial Park Subdivision filed in the Fairbanks Recorder's Office on July 22, 1981, as Instrument No. 81-114 to the southernmost right of way limit of Van Horn Road, State of Alaska Project S-0665(2); thence in an easterly direction along the southernmost right of way limit of Van Horn Road, State of Alaska Project S-0665(2), to an intersection with the westernmost right of way limit of South Cushman Street; thence in a southerly direction along the westernmost right of way limit of South Cushman Street as shown on the plat of Tennessee Miller Industrial Park recorded in the Fairbanks District Recorders Office on March 14, 1986 as instrument number 86-35; thence continuing along the southerly extension of said westernmost right of way limit of South Cushman Street to the section line common to Sections 22 and 27, T1S, R1W, F. B. & M.; thence in an easterly direction along the section line common to Sections 22, 27, 23 and 26, to the 1/4 common to Sections 23 and 26, T1S, R1W, F.B. & M.; thence in a northerly direction along the north-south centerline of Section 23, to the northernmost 1/16 corner on said north-south centerline of Section 23, T1S, R1W, F.B. & M.; thence in an easterly direction along the northernmost east-west 1/16 line of said Section 23 to the northernmost 1/16 corner common to Sections 23 and 24, T1S, R1W, F.B. & M.; thence in a southerly direction along the section line common to Sections 23 and 24 to the southerly limit of Parcel B of Exhibit A to the Special Warranty Deed recorded in the Fairbanks Recorder's Office on February 27, 1985, in Book 414, Pages 331 through 337, as Instrument Number 85-4616; thence North 8959'52" East along the southerly boundary of said Parcel B a distance of 330.14 feet; thence North 002'05" West a distance of 330.22 feet to a point on the southerly boundary of said Parcel B; thence North 8959'59" East a distance of 690.39 feet to a point on the southerly boundary of said Parcel B; thence South 000'01" East a distance of 660.40 feet to a point on the southerly limit of said Parcel B; thence North 8959'46" East a distance of 300.44 feet to the southeasternmost corner of said Parcel B which lies on the westerly 1/16 line of Section 24, T1S, R1W, F.B. M.; thence in a southerly direction along the westerly 1/16 line of Sections 24 and 25, T1S, R1W, F.B. & M., to the meander of the north bank of the Tanana River; thence in northeasterly and southeasterly directions along the meanders of the north bank of the Tanana River to an intersection with the section line common to Sections 32 and 33, T1S, R1E, F.B. & M.; thence in a northerly direction along the section line common to Sections 33, 28, 29 and 32, T1S, R1E, F.B. & M., to the section corner common to Sections 21, 28, 29 and 20, T1S, R1E, F.B. & M.; thence in a northerly direction along the section line common to Sections 20 and 21, T1S, R1E, F.B. & M., to the northernmost right of way limit of the Richardson Highway 6 Mile Badger Road Interchange, State of Alaska Project NH-IR-0A2-4(9)/63886; thence in a northeasterly direction along the northernmost right of way limit of the Richardson Highway 6 Mile Badger Road Interchange NH-IR-0A2-4(9)/63886; thence in a northerly direction along the westernmost right of way limit of Badger Road State of Alaska Project S-0620(2) to an intersection with the westerly 1/16 line of Section 21, T1S, R1E, F.B. & M.; thence in a northerly direction along the westerly 1/16 line of Section 21, T1S, R1E, F.B. & M., to the westerly 1/16 corner common to Sections 21 and 16, T1S, R1E, F.B. & M.; thence in an easterly direction along the section line common to Sections 21 and 16, T1S, R1E, F.B. & M. to the centerline of Badger Road State of Alaska Project RS-0622(6); thence in a northerly direction along the centerline of Badger Road State of Alaska Project No. RS-0622(6) to the centerline of Holms Road State of Alaska Project RS-0622(1) /63872; thence in a southeasterly direction along the centerline of Holms Road to a point of tangent at centerline station 24+59.63; thence South 02°32' 10" West (basis of bearing for this call is Holms Road State of Alaska Project RS-0622(1) /63872) to



the section line common to Sections 21 and 16, T1S, R1E, F.B. & M; thence in an easterly direction along said section line to the section corner common to Sections 22, 21, 16 and 15, T1S, R1E, F.B. & M.; thence in a northerly direction along the section line common to Sections 15 and 16, T1S, R1E, F.B. & M., to the section corner common to Sections 10, 15, 16 and 9, T1S, R1E, F.B. & M.; thence in a westerly direction along the section line common to Sections 9 and 16, T1S, R1E, F.B. & M., to the 1/4 corner common to Sections 9 and 16, T1S, R1E, F.B. & M.; thence in a northerly direction along the centerline (north-south) of Section 9, T1S, R1E, F.B. & M., to the 1/4 corner common to Sections 9 and 4, T1S, R1E, F.B. & M.; thence in an easterly direction along the section line common to Sections 9, 4, 3 and 10, T1S, R1E, F.B. & M., to the westerly 1/16 corner common to Sections 10 and 3, T1S, R1E, F.B. & M.; thence in a northerly direction along the westerly 1/16 line to the mid 1/16 corner located in the SW 1/4 of Section 3, T1S, R1E, F.B. & M.; thence in an easterly direction along the southerly 1/16 line to the southerly 1/16 corner on the centerline (north-south) of Section 3, T1S, R1E, F.B. & M.; thence in a northerly direction along the centerline (north-south) of Section 3, T1S, R1E, F.B. & M., to the 1/4 corner of Section 3, T1S, R1E, F.B. & M., located on the Fairbanks Base Line; thence east along the Fairbanks Base Line to the southerly 1/4 corner of Section 34, T1N, R1E, F.B. & M.; thence in a northerly direction along the centerline (north-south) of Section 34, T1N, R1E, F.B. & M., to the 1/4 corner common to Sections 34 and 27, T1N, R1E, F.B. & M.; thence in a westerly direction along the section line common to Sections 27, 34, 33 and 28, T1N, R1E, F.B. & M., to the section corner common to Sections 29, 28, 33 and 32, T1N, R1E, F.B. & M.; thence in a southerly direction along the section line common to Sections 32 and 33, T1N, R1E, F.B. & M., to the 1/4 corner common to Sections 32 and 33, T1N, R1E, F.B. & M.; thence in a westerly direction along the centerlines (east-west) of Sections 32 and 31, T1N, R1E, F.B. & M., to the 1/4 corner of Section 31, T1N, R1E, F.B. & M., located on the Fairbanks Meridian; thence north along the Fairbanks Meridian to the northernmost 1/16 corner of Section 36, T1N, R1W, F.B. & M., thence in a westerly direction along the northerly 1/16 line of Section 36, T1N, R1W, F.B. & M., to the mid 1/16 corner located in the NE 1/4 of Section 36, T1N, R1W, F.B. & M.; thence in a southerly direction along the easterly 1/16 line to the easterly 1/16 corner on the centerline (east-west) of Section 36, T1N, R1W, F.B. & M.; thence in a westerly direction to the interior 1/4 corner of Section 36, T1N, R1W, F.B. & M.; thence in a southerly direction along the centerline (north-south) of Section 36, T1N, R1W, F.B. & M., to the 1/4 corner common to Section 36, T1N, R1W, F.B. & M., and located on the Fairbanks Base Line, the true point of beginning of this description. This description encompasses an area of 33.77 square miles.

All land is located within the Fairbanks Recording District, Fourth Judicial District, State of Alaska.

Signed this 3rd day of February, 2017.


Chris Hladick, Commissioner
Department of Commerce, Community, and
Economic Development



ACKNOWLEDGMENT


STATE OF ALASKA)
)
) SS.

FIRST JUDICIAL DISTRICT)

This is to certify that on the 3rd day of February, 2017 before me, the undersigned, a Notary Public, duly commissioned and sworn as such, personally came Chris Hladick, to me known to be the Commissioner of the Alaska Department of Commerce, Community, and Economic Development, who signed the foregoing Certificate of Amended Boundaries for the City of Fairbanks.

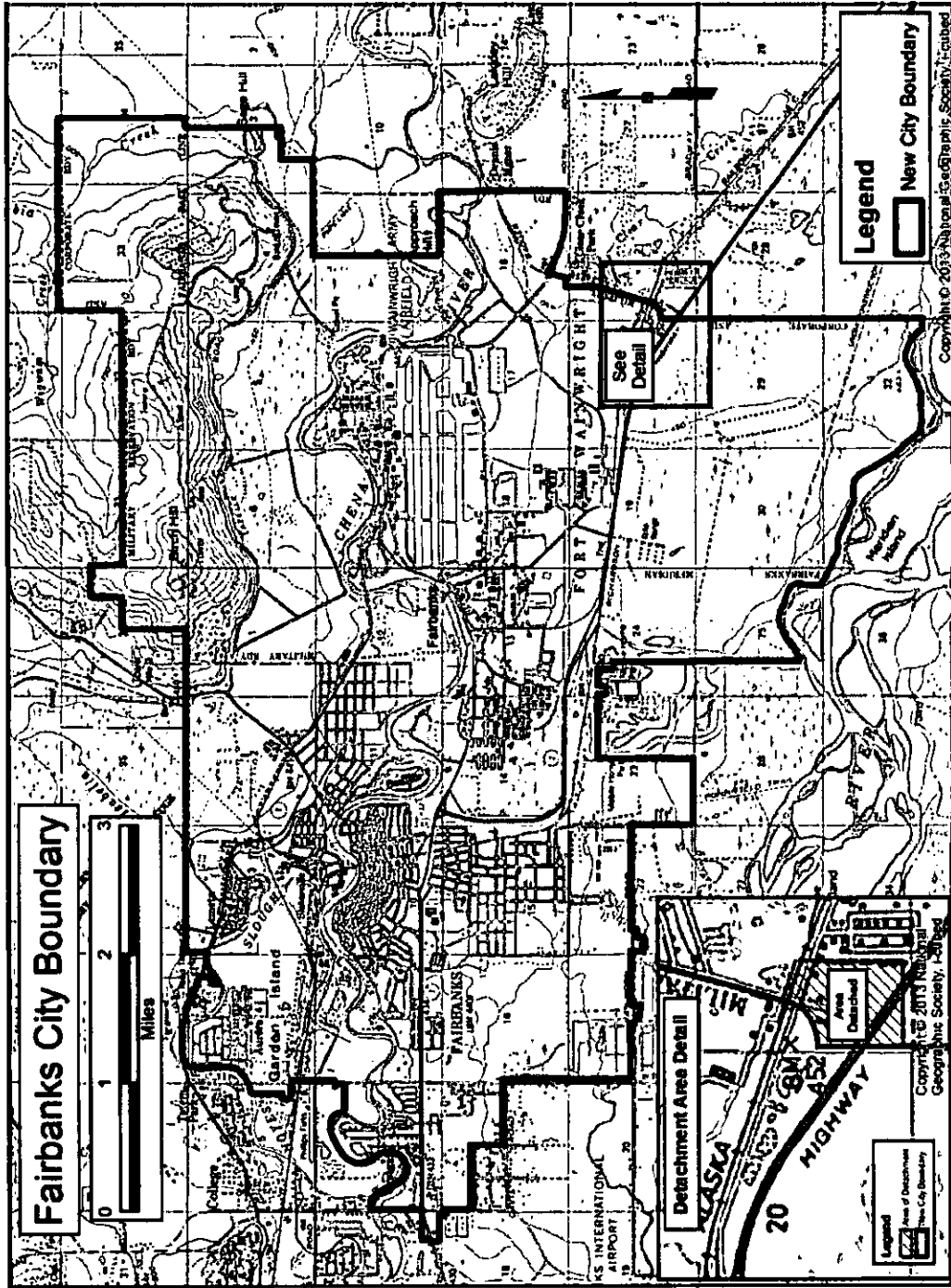
Linda Mattson
Notary Public for the State of Alaska

My Commission expires: with office



After recording, please return to:
Division of Community and Regional Affairs,
Attn: LBC staff
550 W. 7th Avenue, Suite 1640
Anchorage, AK 99501
907-269-4587

NO CHARGE: Official State Business



Copyright © 2013 National Geographic Society. Printed

Legend
 [Hatched Box] Area of Detachment
 [Solid Line Box] Fairbanks City Boundary
 [Dashed Line Box] New City Boundary

Fairbanks City Boundary

0 1 2 3
 Miles

Detachment Area Detail

See Detail

Legend
 [Hatched Box] Area of Detachment
 [Solid Line Box] Fairbanks City Boundary
 [Dashed Line Box] New City Boundary

