

STATE OF ALASKA

DEPARTMENT OF COMMUNITY AND REGIONAL AFFAIRS
OFFICE OF THE COMMISSIONER
JUNEAU, ALASKA

BOOK 0273 PAGE 458


CERTIFICATE

RE: THE BOUNDARIES OF THE CITY OF ANGOON, ALASKA

I, Emil Notti, Commissioner of the Alaska Department of Community and Regional Affairs, hereby certify that the following is a true and accurate description of the jurisdictional boundaries of the City of Angoon, Alaska. The boundaries described below reflect all changes to the boundaries of the City of Angoon through and including the annexation of approximately 30.14 square miles tacitly approved by the Second Session of the Fourteenth Legislature effective March 9, 1986.

Beginning at the NW corner of Section 2, T51S, R67E, Copper River Meridian (C.R.M.); thence S to the SW corner of Section 11, T51S, R67E, C.R.M.; thence E to the SE corner of Section 7, T51S, R68E, C.R.M.; thence S to the SW corner of Section 20, T51S, R68E, C.R.M.; thence E to the SE corner of Section 20, T51S, R68E, C.R.M.; thence S to the SW corner of Section 28, T51S, R68E, C.R.M.; thence E to the SE corner of Section 28, T51S, R68E, C.R.M.; thence S to the SW corner of the NW 1/4 of Section 10, T52S, R68E, C.R.M.; thence E to the center of Hood Bay; thence meandering in an easterly direction along the center of Hood Bay to the center of North Arm of Hood Bay; thence meandering in a northeasterly direction along the center of North Arm of Hood Bay to a point with its intersection with the east boundary of Section 5, T52S, R69E, C.R.M.; thence N to the NE corner of Section 5, T52S, R69E, C.R.M.; thence W to the NW corner of Section 2, T52S, R68E, C.R.M.; thence N to the NE corner of Section 22, T51S, R68E, C.R.M.; thence E to the SE corner of Section 13, T51S, R68E, C.R.M.; thence N to the NE corner of Section 12, T51S, R68E, C.R.M.; thence W to the NW corner of Section 10, T51S, R68E, C.R.M.; thence N to the NE corner of Section 4, T51S, R68E, C.R.M.; thence W to the NW corner of Section 4, T51S, R68E, C.R.M.; thence N to the NE corner of Section 32, T50S, R68E, C.R.M.; thence W to the NW corner of Section 32, T50S, R68E, C.R.M.; thence N to the NE corner of Section 19, T50S, R68E, C.R.M.; thence W to the NW corner of the NE 1/4 of the NE 1/4 of Section 23, T50S, R67E, C.R.M.; thence S to the NW corner of the NE 1/4 of the NE 1/4 of Section 2, T51S, R67E, C.R.M.; thence W to the NW corner of Section 2, T51S, R67E, C.R.M.; the point of beginning, all in the First Judicial District, State of Alaska.

Signed this 17th day of May, 1986


Emil Notti, Commissioner
Alaska Department of Community
and Regional Affairs

Record in the Juneau Recording District and return to:
Dan Bockhorst
Municipal and Regional Assistance Division
949 East 36th Avenue, Suite 400
Anchorage, AK 99508

ACKNOWLEDGEMENT


BOOK 0273 PAGE 459

STATE OF ALASKA)
)
First Judicial District) SS

This is to certify that on the 17 day of May, 1986, before me, the undersigned, a Notary Public, duly commissioned and sworn as such, personally came Emil Notti, to me known to be the Commissioner of the Alaska Department of Community and Regional Affairs, who signed the foregoing Certificate of Boundaries of the City of Angoon, Alaska.

William John Rolger
Notary Public

My commission expires: 10/10/87



86-004431
NIC

RECORDED-FILED
JUNEAU REC.
DISTRICT

JUL 10 2 11 PM '86

REQUESTED BY AS/DC&RA

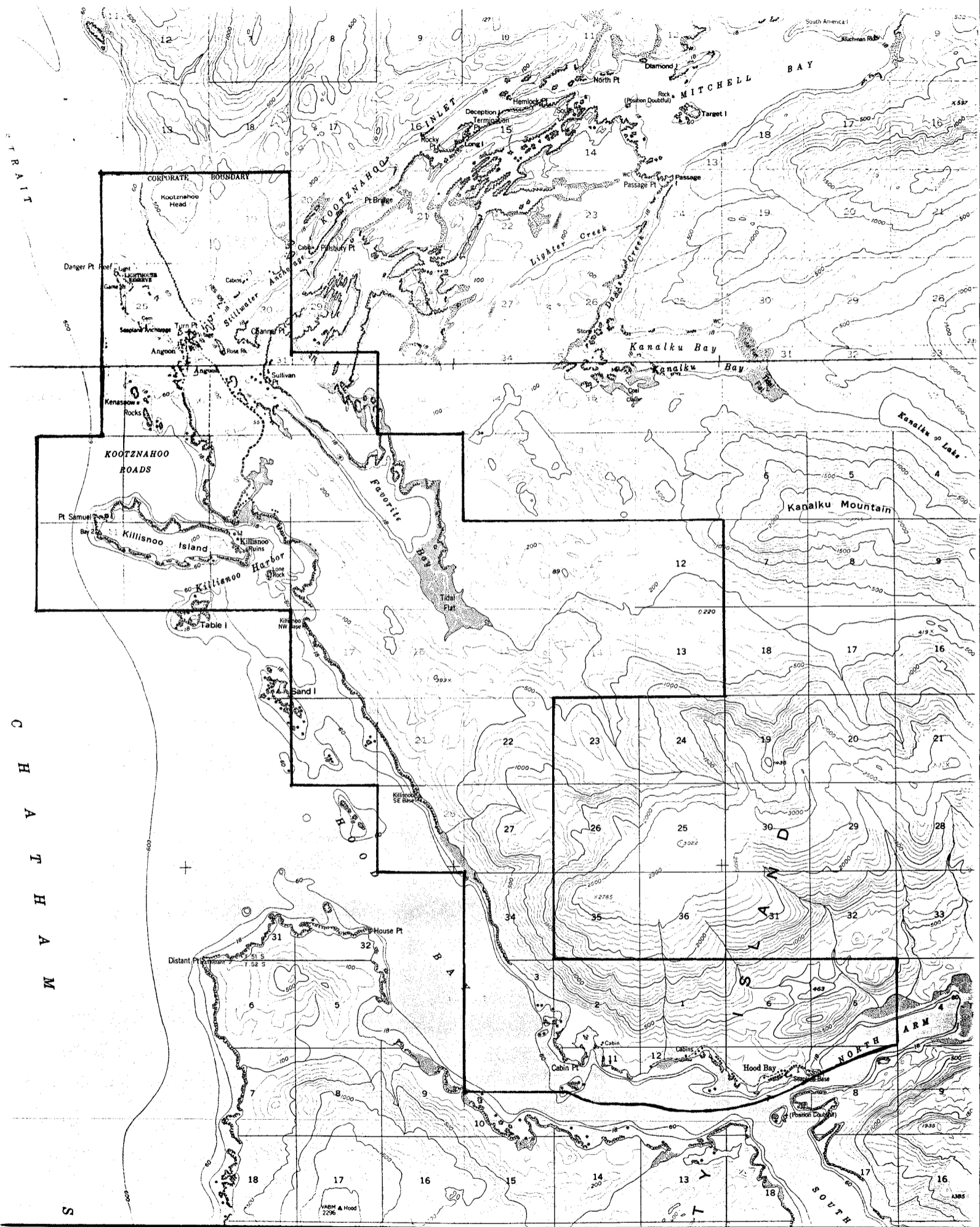
ADDRESS 949 E. 36th Ave, Ste 400
Anchorage, AK 99508

RECEIVED

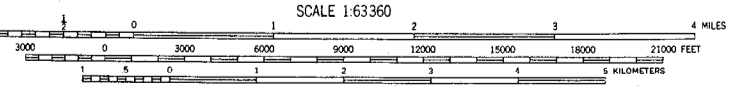
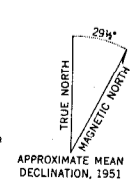
AUG 8 1986

Dept. of Comm. & Reg. Affairs
Div. of Municipal & Reg. Asst.

REDUCED



Published by the Geological Survey
 USGS
 metric methods from aerial photographs
 ed 1951. Map not field checked
 compiled from USC&GS Charts
 This information is not intended
 ator projection: 1927 North American datum
 Alaska coordinate system, zone 1
 inverse Mercator grid ticks,
 unsurveyed and unmarked locations
 of Alaska, Division of Lands
 Meridian
 the Tongass National Forest
 area



REDUCED
 CONTOUR INTERVAL 100 FEET
 NATIONAL GEODETIC VERTICAL DATUM OF 1929
 DEPTH CURVES IN FEET—DATUM IS MEAN LOWER LOW WATER
 SHORELINE SHOWN REPRESENTS THE APPROXIMATE LINE OF MEAN HIGH WATER
 THE AVERAGE RANGE OF TIDE IS APPROXIMATELY 12 FEET



ROAD CLASSIFICATION
 Unimproved dirt - - - - -
 SITKA (B-2), ALA
 N5715-W13420/15X2
 1951
 MINOR REVISIONS 1977

FOR SALE BY U. S. GEOLOGICAL SURVEY
 FAIRBANKS, ALASKA 99701, DENVER, COLORADO 80225, OR RESTON, VIRGINIA 22092
 A FOLDER DESCRIBING TOPOGRAPHIC MAPS AND SYMBOLS IS AVAILABLE ON REQUEST