

STATE OF ALASKA

DEPARTMENT OF COMMUNITY AND REGIONAL AFFAIRS
OFFICE OF THE COMMISSIONER
JUNEAU, ALASKA

CERTIFICATE


I, DAVID G. HOFFMAN, COMMISSIONER OF THE ALASKA DEPARTMENT OF COMMUNITY AND REGIONAL AFFAIRS, HEREBY CERTIFY THAT THE CITY OF ATKA HAS BEEN DULY INCORPORATED UNDER THE LAWS OF THE STATE OF ALASKA AS A SECOND CLASS CITY EFFECTIVE THE 1ST DAY OF SEPTEMBER, 1988.

JURISDICTIONAL BOUNDARIES. The jurisdictional boundaries of the City of Atka are as follows:

Commencing at the northeast corner of protracted Section 28, T91S, R176W, Seward Meridian (S.M.), Alaska; thence south to the northeast corner of protracted Section 4, T92S, R176W, S.M.; thence east to the northeast corner of protracted Section 2, T92S, R176W, S.M.; thence south to the point where the eastern boundary of protracted Section 11, T92S, R176W, S.M. intersects the mean high tide line of Nazan Bay; thence easterly, meandering along said mean high tide line to the point of intersection with the eastern boundary of protracted Section 9, T92S, R175W, S.M.; thence southwesterly, to the point where the northern boundary of protracted Section 36, T92S, R176W, S.M. intersects the mean high tide line of Nazan Bay; thence northwesterly, meandering along the mean high tide line of Nazan Bay to the point of intersection with the southern boundary of protracted Section 23, T92S, R176W, S.M.; thence west to the southwest corner of protracted Section 21, T92S, R176W, S.M.; thence north to the southeast corner of the northeast 1/4 of the northeast 1/4 of the northeast 1/4 of protracted Section 5, T92S, R176W, S.M.; thence west to the southwest corner of the northwest 1/4 of the northwest 1/4 of the northeast 1/4 of protracted Section 5, T92S, R176W, S.M.; thence north to the point of intersection with the mean high tide line of Korovin Bay; thence southwesterly, meandering along said mean high tide line to the point of intersection with the western boundary of protracted Section 14, T92S, R177W, S.M.; thence north to the northwest corner of protracted Section 23, T91S, R177W, S.M.; thence east to the northeast corner of the northwest 1/4 of protracted Section 23, T91S, R177W, S.M.; thence north to the point of intersection with the mean high tide line of Old Harbor at protracted Section 14, T91S, R177W, S.M.; thence northeasterly southerly and southwesterly, meandering along said mean high tide line to the point of intersection with the eastern boundary of protracted Section 23, T91S, R177W, S.M.; thence south to the point of intersection with the mean high tide line of the southern shore of the peninsula extending into protracted Section 23, T91S, R177W, S.M.; thence easterly, meandering along said mean high tide line to the point of intersection with the northern boundary of protracted Section 29, T91S, R176W, S.M.; thence east to the northeast corner of protracted Section 28, T91S, R176W, S.M. the true point of beginning, containing 37.6 square miles, more or less, all within the Third Judicial District, State of Alaska.

These boundaries shall remain as described until changed in accordance with law.

SIGNED THIS 23rd DAY OF SEPTEMBER, 1988





DAVID G. HOFFMAN

ACKNOWLEDGEMENT

STATE OF ALASKA)
) SS.
)

This is to certify that on the 23 day of September, 1988, before me, the undersigned, a Notary Public, duly commissioned and sworn as such, personally came David G. Hoffman, to me known to be the Commissioner of the Alaska Department of Community & Regional Affairs, who signed this foregoing Certificate of Incorporation of the City of Atka.


Notary Public



My commission expires: 3/12/91

Record in the Aleutian Islands Recording District and return to:

Dan Bockhorst
Municipal & Regional Assistance Division
949 E. 36th Ave., Suite 400
Anchorage, AK 99508

