

RECOMMENDATION FOR CHANGING THE BOUNDARIES
OF THE CITY OF BETHEL

Recommendation for the annexation of certain contiguous land to the City of Bethel, Alaska

WHEREAS, petitioner, City of Bethel, Alaska has requested that the boundaries of the City of Bethel be changed to include certain contiguous land lying to the west and east of the city, and

WHEREAS, after proper notice, the Local Boundary Commission held a public hearing in the City of Bethel on January 16, 1967, and

WHEREAS, the Local Boundary Commission heard arguments for the annexation (no one appeared in opposition) and has determined that it is in the best interests of the City of Bethel and of the area that the area sought to be annexed be included within the City of Bethel;

NOW THEREFORE, pursuant to Sec. 12, Art. X of the State Constitution, the Local Boundary Commission recommends that the following described contiguous property be annexed to the City of Bethel:

Beginning at latitude sixty degrees fifty minutes eight seconds North, longitude one-hundred sixty-one degrees fifty minutes thirty-five seconds West, thence West 2.50 miles to latitude sixty degrees fifty minutes eight seconds North, longitude one-hundred sixty-one degrees fifty-five minutes West, thence South 5.88 miles to latitude sixty degrees forty-five minutes North, longitude one-hundred sixty-one degrees fifty-five minutes West, thence East 2.50 miles to latitude sixty degrees forty-five minutes North, longitude one-hundred sixty-one degrees fifty minutes thirty-five seconds West, thence North 5.88 miles to latitude sixty degrees fifty minutes eight seconds North, longitude one-hundred sixty-one degrees fifty minutes thirty-five seconds West, the point of beginning: Containing 14.70 square miles, more or less.

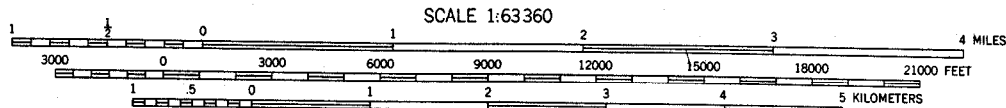
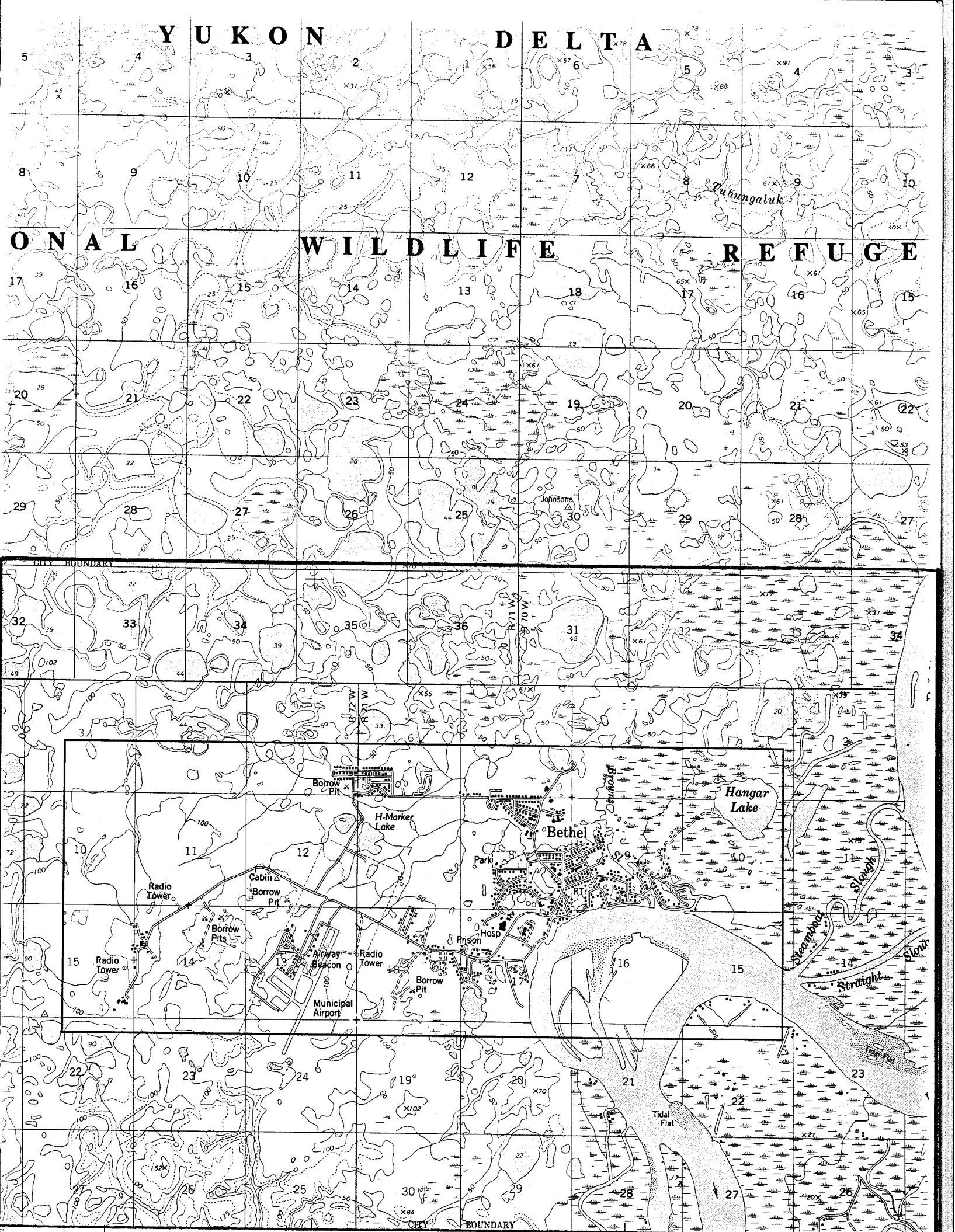
And that the boundaries of the City of Bethel be described as follows:

Beginning at latitude sixty degrees fifty minutes eight seconds North, longitude one-hundred sixty-one degrees forty minutes West; thence 8.50 miles to latitude sixty degrees fifty minutes eight seconds North, longitude one-hundred sixty-one degrees fifty-five minutes West; thence South 5.88 miles to latitude sixty degrees forty-five minutes North, longitude one-hundred sixty-one degrees fifty-five minutes West, thence East 8.50 miles to latitude sixty degrees forty-five minutes North, longitude one-hundred sixty-one degrees forty minutes West, thence North 5.88 miles to latitude sixty degrees fifty minutes eight seconds North, longitude one-hundred sixty-one degrees forty seconds West, the point of beginning, a total of 49.98 square miles, more or less.

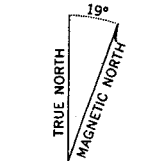
In accordance with Sec. 12, Art. X of the State Constitution, this recommended change shall become effective forty-five days after its presentation or at the end of the session, whichever is earlier, unless disapproved by a resolution concurred in by a majority of the members of each house.

YUKON DELTA

NATIONAL WILDLIFE REFUGE



SCALE 1:63360



APPROXIMATE MEAN DECLINATION, 1954

CONTOUR INTERVAL 50 FEET
 DOTTED LINES REPRESENT 25-FOOT CONTOURS
 NATIONAL GEODETIC VERTICAL DATUM OF 1929
 SHORELINE SHOWN REPRESENTS THE APPROXIMATE LINE OF MEAN HIGH WATER
 THE MEAN RANGE OF TIDE IS APPROXIMATELY 1 FOOT

FOR SALE BY U.S. GEOLOGICAL SURVEY
 FAIRBANKS, ALASKA 99701. DENVER, COLORADO 80225. OR RESTON, VIRGINIA 22092
 A FOLDER DESCRIBING TOPOGRAPHIC MAPS AND SYMBOLS IS AVAILABLE ON REQUEST



QUADRANGLE LOCATION

OUTLINE REPRESENTS LIMITS OF 1:25,000 SCALE MAP(S)

RO
Light-duty

BE