

STATE OF ALASKA  
LIEUTENANT GOVERNOR  
JUNEAU

CERTIFICATE

BOOK 20 PAGE 256  
Bethel Recording District

I, H. A. BOUCHER, LIEUTENANT GOVERNOR OF THE STATE OF ALASKA, DO HEREBY CERTIFY THAT, in accordance with the provisions of AS 15.15.450, 29,18,120 an election for the incorporation of a second class city known as Chefnak, Alaska, was held on January 22, 1974, within the boundaries of said proposed area for the incorporation and that a majority of votes were cast for incorporation. The vote was 53 for and 1 against.

I DO FURTHER CERTIFY THAT the city of Chefnak is incorporated as a second class city by Title 29 of the Alaska Statutes;

THAT the boundaries of the said city are:

Beginning at the SE corner of Section 28, unsurveyed T1N, R86W, Seward Meridian, Alaska; thence North to the NE corner of Section 21, T1N, R86W; thence West to the NW corner of Section 19, T1N, R86W; thence South to the SW corner of Section 30, T1N, R86W; thence East to the point of beginning, containing 6.0 square miles more or less.

Mar 12 8 31 AM '74  
REQUESTED BY Dept. of Community +  
Regional Affairs  
ADDRESS Pouch 8  
Juneau, AK 99801

RECORDED - ~~FILED~~  
BETHEL RECORDING  
DISTRICT

74-091

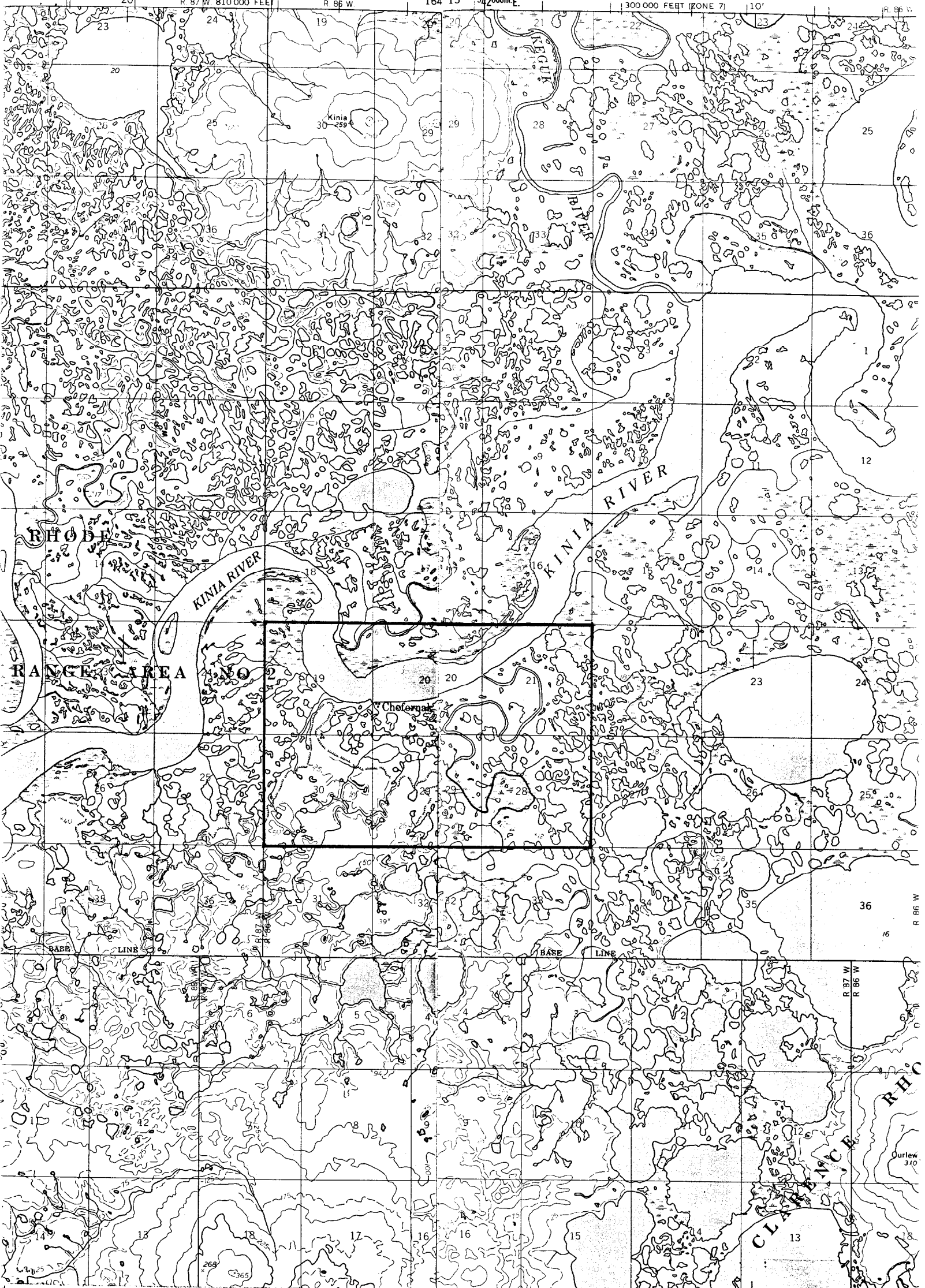
IN TESTIMONY WHEREOF, I have hereunto set my hand and affixed hereto the Seal of the State of Alaska, at Juneau, the Capital,

This 25 day of February,

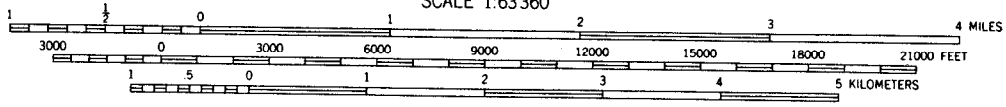
A.D. 19 74.

  
LIEUTENANT GOVERNOR



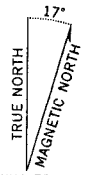


SCALE 1:63 360



CONTOUR INTERVAL 50 FEET  
 DASHED LINES REPRESENT 25-FOOT CONTOURS  
 DATUM IS MEAN SEA LEVEL  
 SHORELINE SHOWN REPRESENTS THE APPROXIMATE LINE OF MEAN HIGH WATER

Photographs field checked  
 American datum  
 zones 7 and 8



APPROXIMATE MEAN DECLINATION, 1954



QUADRANGLE LOCATION

FOR SALE BY U. S. GEOLOGICAL SURVEY  
 FAIRBANKS, ALASKA 99701, DENVER, COLORADO 80225, OR WASHINGTON, D.C. 20242  
 A FOLDER DESCRIBING TOPOGRAPHIC MAPS AND SYMBOLS IS AVAILABLE ON REQUEST