

82-533

STATE OF ALASKA
LIEUTENANT GOVERNOR
JUNEAU

RECORDED-FILED	NC
Aleutian Islands REC. DIST.	
DATE	<u>6-7</u> 19 <u>82</u>
TIME	<u>3:20</u> P.M.
Requested by	<u>AS/DC+RA</u>
Address	<u>225 Cordova Bldg B</u> <u>Anch. AK. 99501</u>

CERTIFICATE


I, TERRY MILLER, LIEUTENANT GOVERNOR OF THE STATE OF ALASKA, do hereby certify that an election for the incorporation of a second class city was held in Cold Bay, Alaska on December 8, 1981.

AND THAT, a total of 116 votes were cast thereat.


I FURTHER CERTIFY, that the second class city of Cold Bay is described as follows:

Beginning at the protracted NW corner of Section 3, T57S, R90W, Seward Meridian; thence east to the protracted NE corner of Section 1, T57S, R89W, S.M.; thence south along the line common to R88W and R89W, S.M. to a point 2,000 feet seaward of the line of mean high water of the body of water known as Cold Bay; thence meandering southerly and southeasterly along a line 2,000 feet seaward of and paralleling the line of mean high water of the body of water known as Cold Bay to the intersection with the extension of the line (north-south) common to Sections 25 and 26, T58S, R88W, S.M.; thence south to the protracted SE corner of Section 26, T58S, R88W, S.M.; thence west to the protracted SW corner of Section 28, T58S, R88W, S.M.; thence north to the protracted NW corner of Section 28, T58S, R88W, S.M.; thence west to the protracted SW corner of Section 19, T58S, R88W, S.M.; thence north to the protracted NW corner of Section 18, T58S, R88W, S.M.; thence west to the protracted SW corner of Section 11, T58S, R89W, S.M.; thence north to the protracted NW corner of Section 2, T58S, R89W, S.M.; thence west to the protracted SW corner of Section 31, T57S, R89W, S.M.; thence north to the protracted SE corner of Section 13, T57S, R90W, S.M.; thence west to the protracted SW corner of Section 15, T57S, R90W, S.M.; thence north to the protracted NW corner of Section 3, T57S, R90W, S.M., the point of beginning; all situated in the Third Judicial District, State of Alaska.

INDEX
B & P



IN TESTIMONY WHEREOF, I have hereunto set my hand and affixed hereto the Seal of the State of Alaska, at Juneau, the Capital, This fifteenth day of April, A.D. 19 82


LIEUTENANT GOVERNOR
TERRY MILLER

82-534

STATE OF ALASKA
LIEUTENANT GOVERNOR
JUNEAU

RECORDED-FILED	NC
Aleutian Islands REC. DIST.	
DATE	6-7 1982
TIME	3:21 P.M.
Requested by	AS/DC+RA
Address	225 Cordova Bldg B Anch. AK. 99501

CERTIFICATE

I, TERRY MILLER, LIEUTENANT GOVERNOR OF THE STATE OF ALASKA, DO HEREBY CERTIFY THAT, in accordance with the provisions of AS 29.18.110, an election for the proposed incorporation of a second class city known as Cold Bay, Alaska, was held on December 8, 1981 within the boundaries of said proposed area for incorporation.

AND THAT, a majority of the votes cast were in favor of incorporation. The votes were tallied as follows:

FOR 60

AGAINST 42


AND THAT, a majority of the votes cast were in favor of the sales tax proposition. The votes were tallied as follows:

FOR 55

AGAINST 46

I FURTHER CERTIFY THAT the following were elected to serve as City Council members:

Monte M. Larsh	60
William M. Ambridge	57
Michael D. Rutledge	56
Robert Livingston	45
Alan Ellis	43
Robert E. Lee	43
Lloyd P. Maestas	39



IN TESTIMONY WHEREOF, I have hereunto set my hand and affixed hereto the Seal of the State of Alaska, at Juneau, the Capital,

ThisEleventh..... day of January.....,

A.D. 1982....

.....
LIEUTENANT GOVERNOR

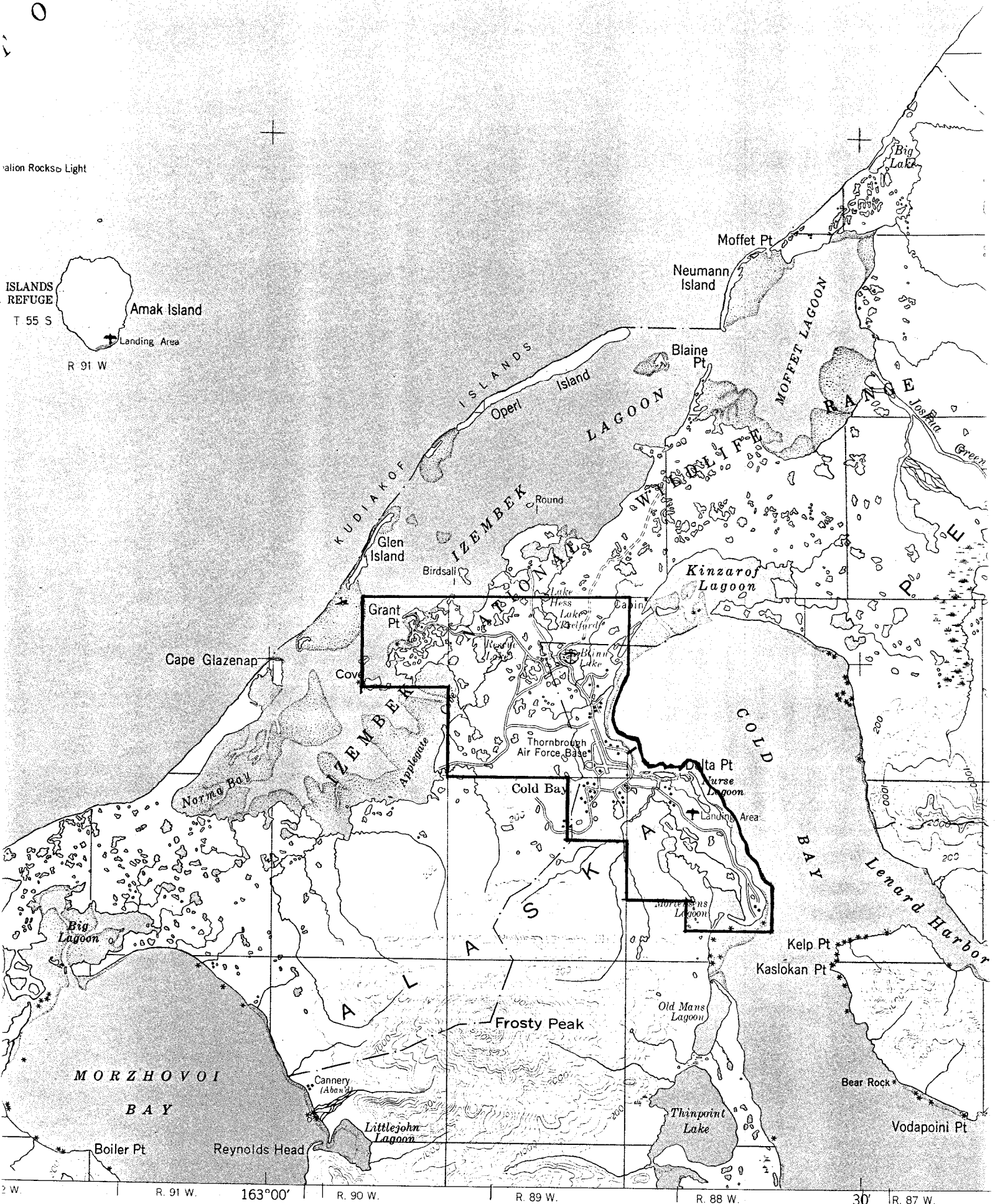
Station Rocks Light

ISLANDS REFUGE
T 55 S

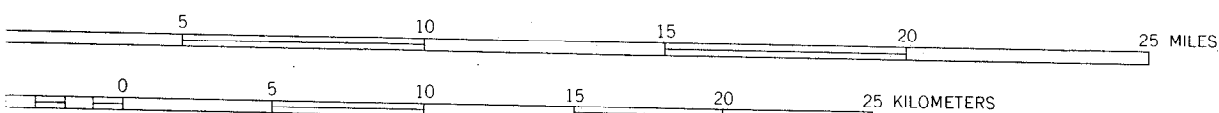
R 91 W

Amak Island

Landing Area



SCALE 1:250000



CONTOUR INTERVAL 200 FEET

NATIONAL GEODETIC VERTICAL DATUM OF 1929

SHORELINE SHOWN REPRESENTS THE APPROXIMATE LINE OF MEAN HIGH WATER

1948 MAGNETIC DECLINATION AT SOUTH EDGE OF SHEET VARIES FROM 16°30' TO 17°30' EAST

THIS MAP IS AVAILABLE IN BOTH SHADED RELIEF AND CONTOUR EDITIONS

FOR SALE BY U. S. GEOLOGICAL SURVEY

IRBANKS, ALASKA 99701, DENVER, COLORADO 80225, OR RESTON, VIRGINIA 22092

A FOLDER DESCRIBING TOPOGRAPHIC MAPS AND SYMBOLS IS AVAILABLE ON REQUEST

LOCATION INDEX

