

CAPE NOME

Serial No. 70-901

258 PAGE 334

Cape Nome Recording District

STATE OF ALASKA
Lieutenant Governor
JUNEAU

RECEIVED
NOV 27 1970

LOCAL AFFAIRS AGENCY

CERTIFICATE

I, ROBERT W. WARD, LIEUTENANT GOVERNOR OF THE STATE OF ALASKA, DO HEREBY CERTIFY THAT, in accordance with the provisions of AS 29.10.022, an election for the incorporation of a fourth class city known as Diomedes, Alaska, was held on October 6, 1970, within the boundaries of said proposed area for incorporation and that a majority of votes were cast for incorporation. The vote was 22 for and 0 against.

AND THAT a majority of the votes were cast for enactment of a 3% sales tax. The vote was 22 for and 0 against.

I DO FURTHER CERTIFY THAT the city of Diomedes is incorporated as a fourth class city;

THAT it possesses all the powers and privileges prescribed for cities of the fourth class by Title 29 of the ALASKA STATUTES:

THAT the boundaries of the said city are:

All the land contained within the perimeter and lying above the mean low water line surrounding Little Diomedes Island at latitude 65° 45' North and longitude 168° 55' West, containing 1,800 acres, more or less.

AND THAT on October 6, 1970, the following were elected as councilmen on the initial city council:

- Ahkinga, Jacob
- Ahkinga, Philip
- Menadelook, Davis
- Menadelook, Walter
- Okpealuk, Robert

AND THAT the term of this office is to be one year unless determined otherwise by the city council.

RECORDED - <input checked="" type="checkbox"/>
<u>Cape Nome</u> REC. DIST.
DATE <u>11-9</u> 19 <u>70</u>
TIME <u>9:35</u> <u>A</u> M
Requested by <u>Local Affairs Agency</u>
Address <u>PO Box AB</u>
<u>Juneau, Alaska 99801</u>

Ullevic & Wickel Records

IN TESTIMONY WHEREOF, I have hereunto set my hand and affixed hereto the Seal of the State of Alaska, at Juneau, the Capital, This 28th day of October, A.D. 1970.



Robert W. Ward
ROBERT W. WARD
Lieutenant Governor

UNITED STATES
DEPARTMENT OF THE INTERIOR
GEOLOGICAL SURVEY

169°00' 320000m. E. 30' 168°
66°00'

A R C T I C O C E A N

C H U K C H I

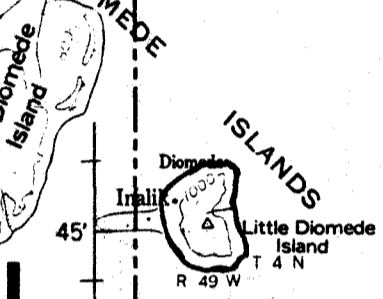
S T R A I T

B E R I N G

7320000m. N.

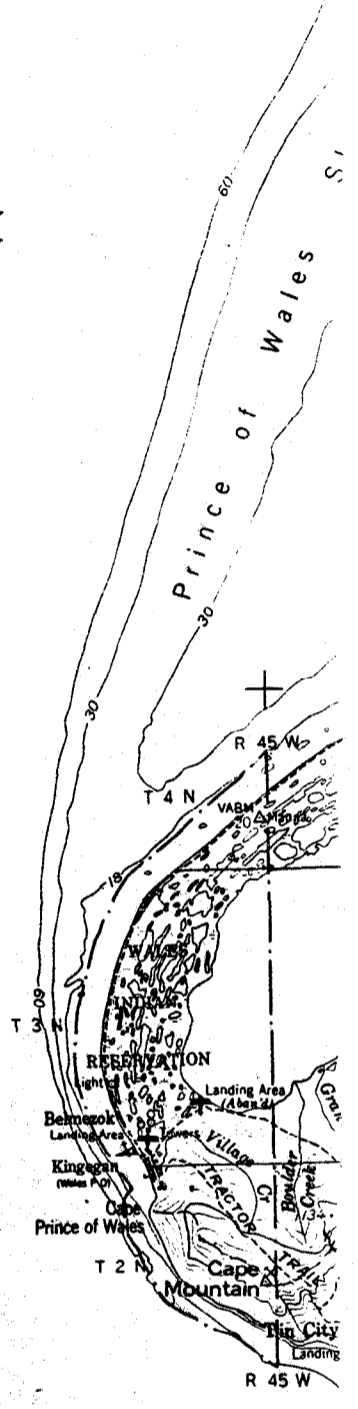
USSR
UNITED STATES

DIOMEDE ISLANDS




Fairway Rock

(U.S.-Russia Convention of 1967)



SCALE 1:250 000



CONTOUR INTERVAL 200 FEET
 DOTTED LINES REPRESENT 100-FOOT CONTOURS
 NATIONAL GEODETIC VERTICAL DATUM OF 1929
 DEPTH CURVES IN FEET-DATUM IS MEAN LOWER LOW WATER
 SHORELINE SHOWN REPRESENTS THE APPROXIMATE LINE OF MEAN HIGH WATER
 1955 MAGNETIC DECLINATION AT SOUTH EDGE OF SHEET VARIES FROM 14°30' TO 17°30' EAST
 THIS MAP IS AVAILABLE IN BOTH SHADED RELIEF AND CONTOUR EDITIONS

FOR SALE BY U. S. GEOLOGICAL SURVEY
 FAIRBANKS, ALASKA 99701, DENVER, COLORADO 80225, OR RESTON, VIRGINIA 22092
 A FOLDER DESCRIBING TOPOGRAPHIC MAPS AND SYMBOLS IS AVAILABLE ON REQUEST