



Department of Community and Regional Affairs

Certificate

Boundaries of the City of King Cove

I, Edgar Blatchford, Commissioner of the Alaska Department of Community and Regional Affairs, hereby certify that the following is a true and accurate description of the corporate boundaries of the City of King Cove. The described boundaries include approximately 21 square miles annexed to the City of King Cove effective September 23, 1994.*

The post-annexation corporate boundaries of the City of King Cove are described as follows:

Beginning at the SW corner of protracted Section 9, T59S, R86W, Seward Meridian (S.M.);
 thence north to the NW corner of protracted Section 9, T59S, R86W, S.M.;
 thence west to the SW corner of protracted Section 6, T59S, R86W, S.M.;
 thence north to the NW corner of protracted Section 31, T58S, R86W, S.M.;
 thence east to the NE corner of protracted Section 34, T58S, R86W, S.M.;
 thence north to the NW corner of protracted Section 26, T58S, R86W, S.M.;
 thence east to the NE corner of protracted Section 25, T58S, R86W, S.M.;
 thence south to the SE corner of the NE 1/4 of protracted Section 36, T59S, R86W, S.M.;
 thence west to the mean high water line of Deer Passage;
 thence meandering northwesterly along the line of mean high water of Deer Passage to the south boundary of protracted Section 26, T59S, R86W, S.M.;
 thence west to the SW corner of the SE 1/4 of protracted Section 28, T59S, R86W, S.M. (a point in Deer Passage);
 thence, north to the mean high water line of Deer Passage;
 thence meandering northeasterly along the line of mean high water of King Cove to the north boundary of protracted Section 28, T59S, R86W, S.M.;
 thence west to the SW corner of the SE 1/4 of protracted Section 21, T59S, R86W, S.M.;
 thence north to the NW corner of the NE 1/4 of protracted Section 16, T59S, R86W, S.M.;

* The Local Boundary Commission (LBC) approved the annexation of the approximate 21 square miles in question on November 9, 1993. On January 19, 1994, the LBC filed a formal recommendation for the annexation with the Legislature pursuant to Article X, § 12 of Alaska's Constitution. The Legislature did not adopt a concurrent resolution rejecting the recommendation by March 5, 1994, the 45th day after the filing of the Commission's recommendation for the annexation. Therefore, tacit legislative approval of the recommendation was granted on that date. On June 24, 1994, the U.S. Justice Department precleared the annexation under the Federal Voting Rights Act (Justice Department file: DJ 166-012-3-94-2003). The City of King Cove provided documentation of the preclearance to the Department of Community & Regional Affairs on September 23, 1994. Pursuant to 19 AAC 10.630, the annexation took effect September 23, 1994.

CERTIFICATE OF BOUNDARIES
CITY OF KING COVE
PAGE 2

thence west to the SW corner of protracted Section 9, T59S, R86W,
S.M., the point of beginning, containing 28.8 square miles, more or less, all in the
Third Judicial District, State of Alaska.

Signed this 5 day of Oct., 1994.

Edg. Blatchford

Edgar Blatchford, Commissioner
Department of Community and
and Regional Affairs


ACKNOWLEDGMENT

STATE OF ALASKA)
) SS.
FIRST JUDICIAL DISTRICT)

This is to certify that on the 5 day of October, 1994, before me, the undersigned,
a Notary Public, duly commissioned and sworn as such, personally came Edgar Blatchford, to me
known to be the Commissioner of the Alaska Department of Community and Regional Affairs,
who signed the foregoing Certificate of Boundaries of the City of King Cove.

Will. John Pelt
Notary Public for the State of Alaska
My commission expires: 3/12/95

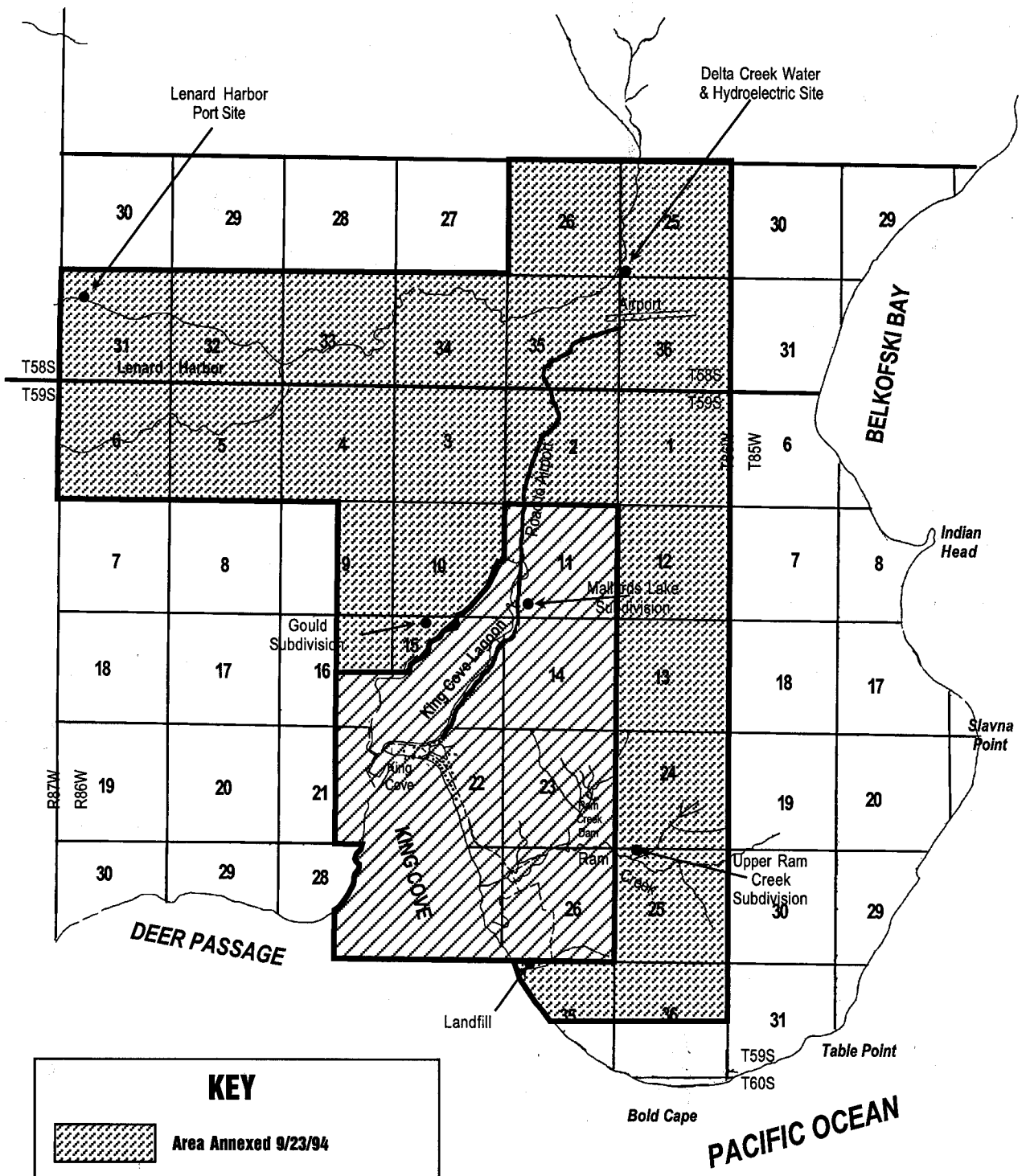
Aleutian Islands Recording District





94-963

RECORDED - FILED <u>NIC</u>	
<u>Aleutian Islands</u> REC. DIST.	
DATE <u>12-7</u>	19 <u>94</u>
TIME <u>1:13</u>	<u>P</u> M
Requested by <u>AS/OC&RA</u>	
Address _____	

Please Return To:
Dan Bockhorst
Local Boundary Commission Staff
Dept. of Community and Regional Affairs
333 W. 4th Avenue, Suite 220
Anchorage, AK 99501-2341



KEY

-  Area Annexed 9/23/94
-  City Boundaries Before Annexation