

STATE OF ALASKA  
LIEUTENANT GOVERNOR  
JUNEAU

CERTIFICATE

BOOK 20 PAGE 255  
Bethel Recording District

I, H. A. BOUCHER, LIEUTENANT GOVERNOR OF THE STATE OF ALASKA, DO HEREBY CERTIFY THAT, in accordance with the provisions of AS 15.15.450, 29,18,120 an election for the incorporation of a second class city known as Nightmute, Alaska, was held on January 22, 1974, within the boundaries of said proposed area for the incorporation and that a majority of votes were cast for incorporation. The vote was 32 for and 1 against.

I DO FURTHER CERTIFY THAT the city of Nightmute is incorporated as a second class city by Title 29 of the Alaska Statutes;

THAT the boundaries of the said city are:

Beginning at the NE corner of Section 13, unsurveyed, T5N, R88W, Seward Meridian, Alaska; thence West to the NE corner of Section 13, T5N, R89W; thence North to the NE corner of Section 1, T5N, R89W; thence West to the NW corner of Section 1, T5N, R90W; thence South to the SW corner of Section 36, T5N, R90W; thence East to the NW corner of Section 6, T4N, R90W; thence South to the SW corner of Section 18, T4N, R90W; thence East to the SE corner of Section 18, T4N, R88W; thence North to the NE corner of Section 6, T4N, R88W; thence West to the SW corner of Section 31, T5N, R87W; thence North to the point of beginning, containing 102 square miles more or less.

RECORDED ~~THE~~  
BETHEL RECORDING  
DISTRICT

MAR 12 8 31 AM '74


REQUESTED BY Dept. of Community  
+ Regional Affairs  
ADDRESS Pouch 8  
Juneau, Ak. 99801

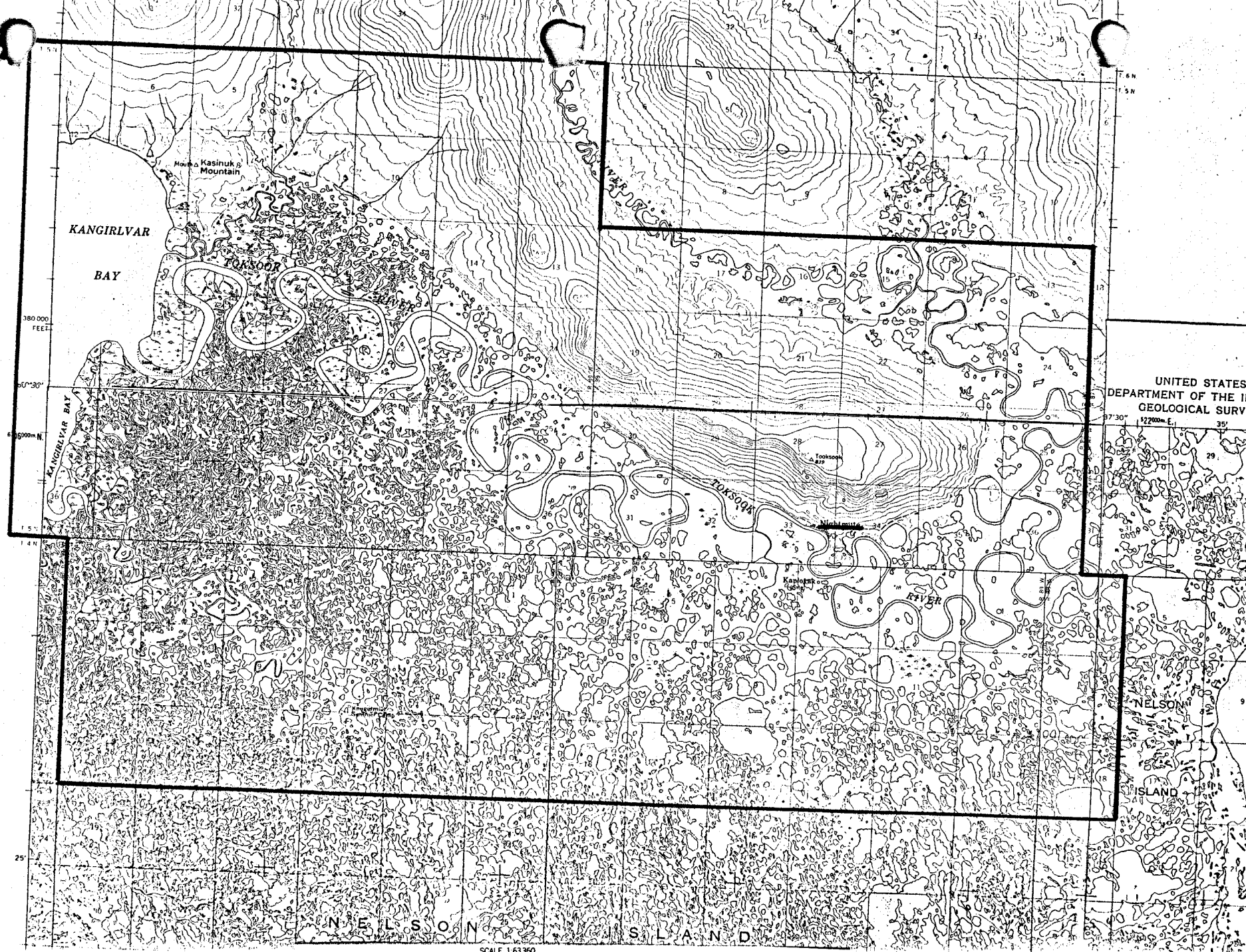
74-090

IN TESTIMONY WHEREOF, I have hereunto set my hand and affixed hereto the Seal of the State of Alaska, at Juneau, the Capital,

This 7<sup>th</sup> day of February,  
A.D. 1974.

*H. A. Boucher*  
LIEUTENANT GOVERNOR






UNITED STATES  
 DEPARTMENT OF THE INTERIOR  
 GEOLOGICAL SURVEY

122000m E. 35°

SCALE 1:63360



CONTOUR INTERVAL 50 FEET  
 DASHED LINES REPRESENT 25-FOOT CONTOURS  
 DATUM IS MEAN SEA LEVEL



QUADRANGLE LOCATION