

STATE OF ALASKA

DEPARTMENT OF COMMUNITY AND REGIONAL AFFAIRS
OFFICE OF THE COMMISSIONER
JUNEAU, ALASKA


CERTIFICATE

THE BOUNDARIES OF THE CITY OF NOORVIK, ALASKA

I, Emil Notti, Commissioner of the Alaska Department of Community and Regional Affairs, hereby certify that the following is a true and accurate description of the jurisdictional boundaries of the City of Noorvik, Alaska. The boundaries described below reflect all changes to the boundaries of the City of Noorvik through and including the annexation of territory authorized by majority approval of voters voting on the question in a local election held on October 21, 1986 and effective October 21, 1986.

Beginning at the SW corner of Section 35, protracted T17N, R11W, Kateel River Meridian (K.R.M.); thence west to the SW corner of the SE 1/4 of the SW 1/4 of Section 34, protracted T17N, R11W, (K.R.M.); thence northwesterly to the NW corner of the SE 1/4 of the NW 1/4 of the SW 1/4 of Section 34, protracted T17N, R11W, (K.R.M.); thence northeasterly to the NW corner of the SE 1/4 of the SE 1/4 of Section 27, protracted T17N, R11W, (K.R.M.); thence east to the NE corner of the SE 1/4 of the SE 1/4 of Section 27, protracted T17N, R11W, (K.R.M.); thence southeasterly to the NE corner of the SW 1/4 of the SE 1/4 of Section 35, protracted T17N, R11W, (K.R.M.); thence south to the SE corner of the SW 1/4 of the SE 1/4 of Section 35 protracted T17N, R11W, (K.R.M.); thence southwesterly to the SE corner of the NE 1/4 of the NW 1/4 of Section 3, protracted T16N, R11W, K.R.M.; thence west to the SW corner of the NE 1/4 of the NW 1/4 of Section 3, protracted T16N, R11W, K.R.M.; thence northwesterly to the SW corner of Section 35, protracted T17N, R11W, K.R.M.; the point of beginning; all within the Second Judicial District, State of Alaska, containing 953.4 acres, more or less.

Signed this 4th day of November, 1986.




Emil Notti, Commissioner
Alaska Department of Community
and Regional Affairs

ACKNOWLEDGEMENT

STATE OF ALASKA)
) SS.
)

This is to certify that on the 4th day of November, 1986, before me, the undersigned, a Notary Public, duly commissioned and sworn as such, personally came Emil Notti, to me known to be the Commissioner of the Alaska Department of Community and Regional Affairs, who signed the foregoing Certificate of Boundaries of the City of Noorvik, Alaska.

Shannon S. Shields
Notary Public




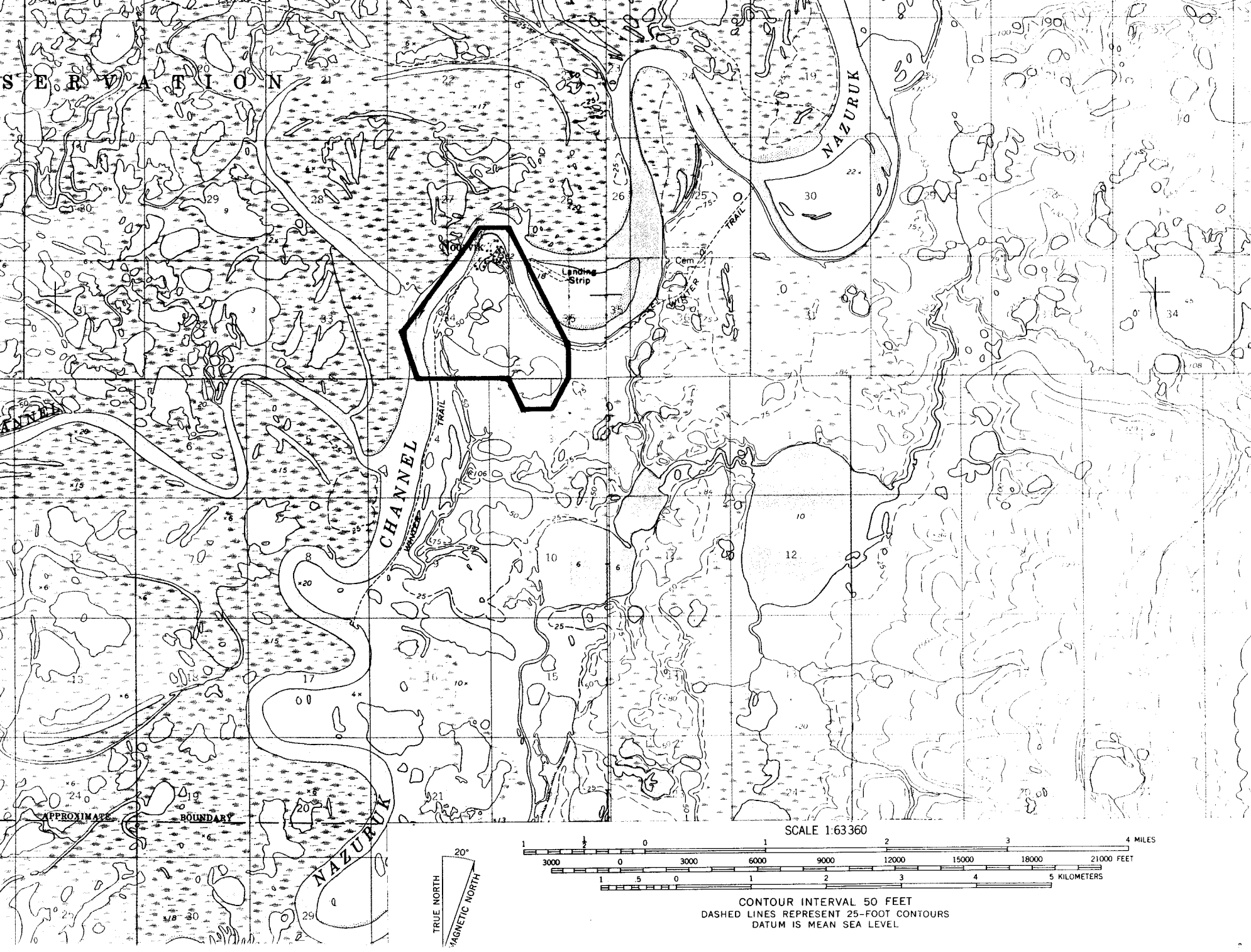
My commission expires: 4/21/90

Record in the Kotzebue Recording District and return to:
Dan Bockhorst
Community & Regional Affairs
MRAD/LBC
949 E. 36th Ave., Suite 400
Anchorage, AK 99508

86-622

RECORDED - FILED NC	
KOTZEBUE REC. DIST.	
DATE	<u>11-14</u> 19 <u>86</u>
TIME	<u>2:45</u> P.M.
Requested by	<u>DAN BOCKHORST</u>
Address	<u>AS/DCT+RA</u>





S E R V A T I O N

NAZURUK

CHANNEL

NAZURUK

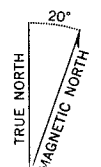

Landing Strip

TRAIL

Cem

APPROXIMATE BOUNDARY

SCALE 1:63360



CONTOUR INTERVAL 50 FEET
DASHED LINES REPRESENT 25-FOOT CONTOURS
DATUM IS MEAN SEA LEVEL