

STATE OF ALASKA

DEPARTMENT OF COMMUNITY AND REGIONAL AFFAIRS
OFFICE OF THE COMMISSIONER
JUNEAU, ALASKA

CERTIFICATE

BOUNDARIES OF THE CITY OF AKOLMIUT

I, LEE McANERNEY, Commissioner of the Alaska Department of Community and Regional Affairs, do hereby certify that the local government boundary change detailed below became effective on August 2, 1982.

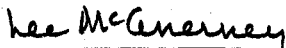
On May 20, 1981, residents of the community of Kasigluk submitted a petition to the State for detachment from the City of Akolmiut pursuant to 19 AAC 15.170.

The petition was deferred by the Local Boundary Commission pending receipt of a petition to incorporate Kasigluk as a city of the second class.


On May 3, 1982, the Local Boundary Commission reviewed and approved the petitions to detach from the City of Akolmiut and to concurrently incorporate as a city of the second class.

On August 2, 1982, the Lieutenant Governor certified that the proposition for the detachment of Kasigluk and concurrent incorporation was approved by the voters. This detachment resulted in the following boundaries for the City of Akolmiut:

Beginning at the NW corner of protracted Section 6, T9N, R74W, Seward Meridian (S.M.); thence due east to the NE corner of protracted Section 5, T9N, R74W, S.M.; thence due south to the S.E. corner of protracted Section 20, T9N, R74W, S.M.; thence due west to the S.W. corner of protracted Section 19, T9N, R74W, S.M.; thence due north to the NW corner of protracted Section 6, T9N, R74W, S.M.; the true point of beginning, containing 8 square miles, more or less, situated in the Fourth Judicial District, State of Alaska.



Lee McAnerney
Commissioner
Department of Community
and Regional Affairs

ATTEST: 

Lieutenant Governor
State of Alaska

ORDINANCE # 28

AN ORDINANCE OF THE CITY OF AKOLMIUT, ALASKA PERTAINING TO CHANGE OF MUNICIPAL NAME.

SECTION 1.

AN ORDINANCE PROVIDING FOR THE CHANGE OF MUNICIPAL NAME FROM THE "CITY OF AKOLMIUT" TO THE "CITY OF (NUNAPITCHUK)".

SECTION 2.

THE NEW NAME, "CITY OF NUNAPITCHUK", SHALL BECOME EFFECTIVE ON AN APPROPRIATE ORDER ISSUED BY THE LIEUTENANT GOVERNOR WITHIN 45 DAYS AFTER THE REGULAR ELECTION OCTOBER 4, 1983, IF QUALIFIED VOTERS VOTE IN FAVOR OF THE QUESTION.

SECTION 3.

ALL PROCEEDINGS OF THE CITY OF AKOLMIUT WILL CONTINUE UNDER THE NEW NAME OF THE CITY OF NUNAPITCHUK AS CHANGED BY THE ORDER.

PASSED AND APPROVED BY THE COMMON COUNCIL OF THE CITY OF AKOLMIUT, ALASKA, THIS 30th DAY OF August, 1983.

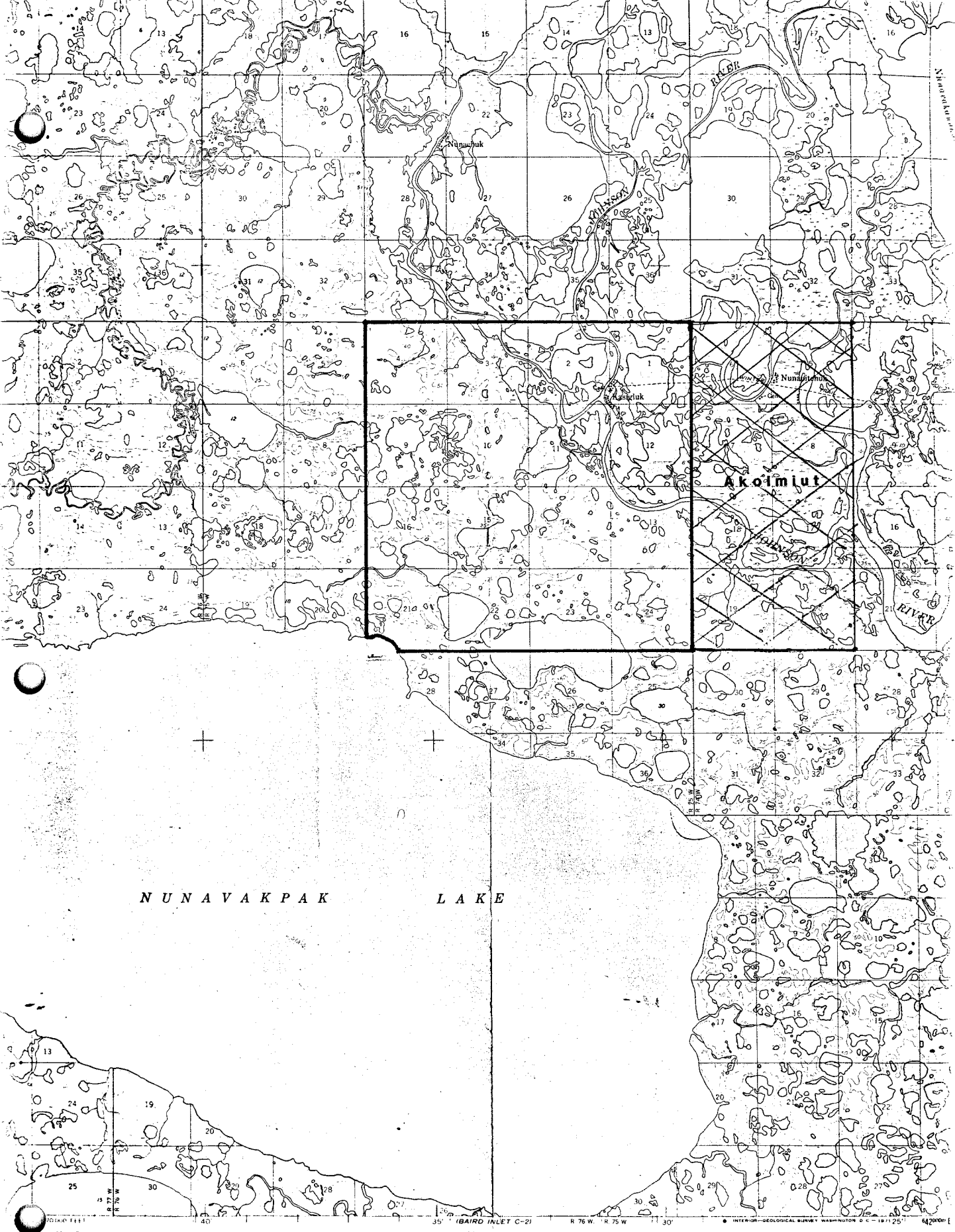
Robert Nick
MAYOR

ATTESTED BY:

E. J. Grassillie
CITY CLERK

DEPARTMENT OF REVENUE
FISCAL


NOV 2 1983



NUNAVAKPAK LAKE

U.S. Army Map Service
 Published by the Geological Survey
 under U.S.C.G.S. and U.S.C.I.
 Contour lines derived from aerial photographs
 field annotated 1954. Map not field checked.
 Transverse Mercator projection, 1927 North American datum
 Grid based on Alaska coordinate system, zone 7
 Universal Transverse Mercator grid ticks
 shown in blue
 Dashed lines represent unsurveyed and unmarked locations
 provided by the Bureau of Land Management
 Seward Meridian

APPROXIMATE MEAN
 DECLINATION, 1954



CONTOUR INTERVAL 50 FEET
 DASHED LINES REPRESENT 25-FOOT CONTOURS
 DATUM IS MEAN SEA LEVEL



BAIRD INLET (D-2)
 NG4045-W16222 5

FOR SALE BY U. S. GEOLOGICAL SURVEY
 FAIRBANKS, ALASKA 99701, DENVER, COLORADO 80225, OR WASHINGTON, D. C. 20242
 A FOLDER DESCRIBING TOPOGRAPHIC MAPS AND SYMBOLS IS AVAILABLE ON REQUEST