

THE SUPERIOR COURT FOR THE STATE OF ALASKA
THIRD JUDICIAL DISTRICT

IN THE MATTER OF THE INCORPORATION OF)
OLD HARBOR)
-----)

A.M. YONAGAKI, CLERK
BY *M. J. [Signature]*
DEPUTY CLERK

1966 FEB 21 PM 2:32

FILED IN THE SUPERIOR COURT
STATE OF ALASKA, THIRD JUDICIAL DISTRICT

66-327 AC

We, the undersigned, all being bona fide residents and inhabitants of the village of OLD HARBOR and all of whom are of the age of nineteen (19) years or older, do hereby respectfully petition the Superior Court for the incorporation of OLD HARBOR under the provisions of Section 29.25.010, through 29.25.160, and as a basis for this petition, submit the following:

1. The proposed boundaries of the incorporated village of OLD HARBOR are as follows:

Beginning at Bush Point light on the N. shore of Sitkalidak Strait, Kodiak Island, Third Judicial District, Alaska, thence; on a line approximately N.E. 10° true, for a distance of one (1) statute mile; thence on a line approx. N.W. by W. 290° true for a distance of three (3) statute miles; thence on a line approx. S.W. by W. 247° true for a distance of six (6) statute miles; thence on a line approx. S.E. by E. 137° true for a distance of four (4) miles to point at survey station "Barclay"; thence to a point to be determined on a line between survey station "Barclay" and survey station "Natal", said point to be determined as departure point for Director's line encompassing tide lands and to follow Northeasterly to a point to be determined on a line from Bush Point light to Survey Station "Stick"; thence from this point on said line back to Bush Point light to close the perimeter of the boundary, all as shown on U.S. Geological Survey Topographic Maps, Kodiak (A-4) and Kodiak (A-5), Alaska, 1954, which are attached hereto and made a part of this Petition.

Page One, PETITION

2. The number of all permanent inhabitants residing in the proposed incorporated village is two hundred twenty six (226).

3. The proposed name of the incorporated village is "OLD HARBOR".

4. We respectfully request the following:

(a) That the above-described area be declared a body politic incorporated under the name set forth in the Petition;

(b) That it have perpetual succession by the corporate name;

(c) That it be empowered to hold personal and real property necessary for its purposes;

(d) That it be empowered to sue and be sued;





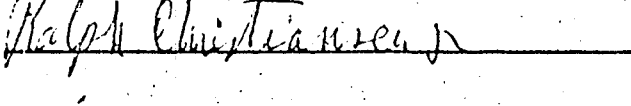
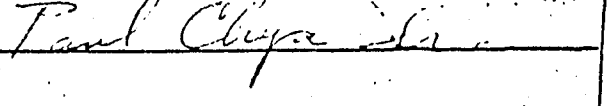
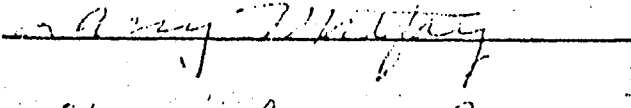
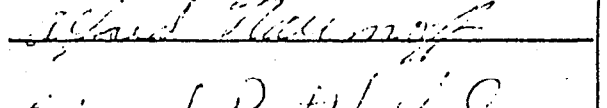
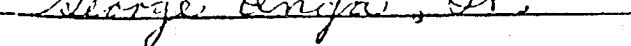
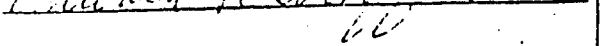
(e) That it be empowered to make and amend ordinances, rules, regulations and orders in compliance with law;

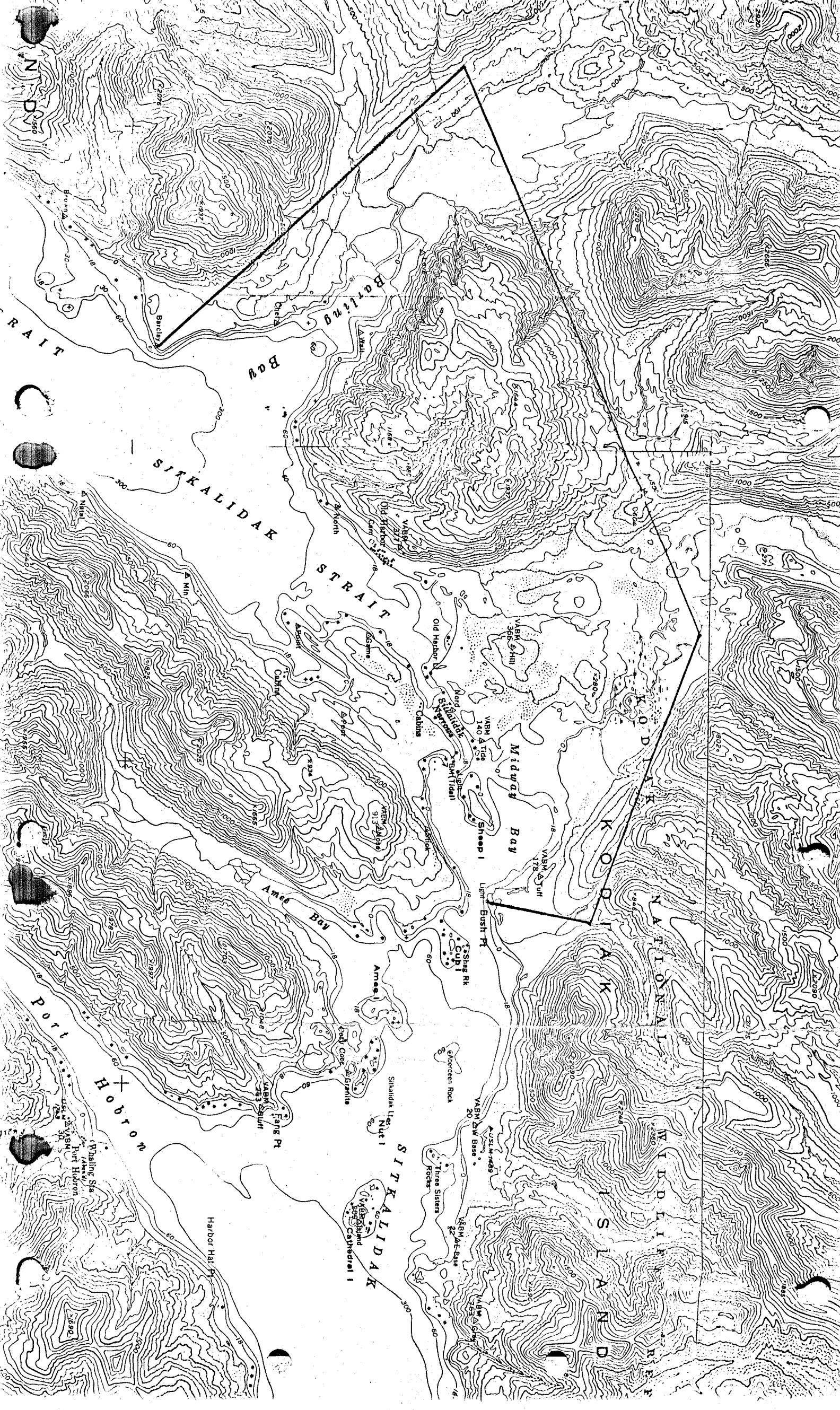
(f) That it be empowered to levy and collect a general sales tax; and,

(g) That it be empowered to do such other acts necessary or desirable to carry its powers into effect.

The undersigned Petitioners respectfully request that the court sign an Order fixing the time and place for a public hearing on this petition and submit herewith a filing fee of \$25.00 and hearing fee of \$50.00.

Dated: this 17 day of February, 1966.



N
D
RAIT

SIKKALIDAK

Boiling Bay
STRAIT

Amee Bay

Midway Bay

ISLAND

KODI
NATIONAL

WIDELIN
REP

HOBON

SIKALIDAK

Port
Hobon

Harbor Hat

Cathedral I

Three Sisters

Aberteen Rock

USM Base

VABM Base

VABM Base

VABM Base

VABM Base

VABM Base

VABM Base

VABM Base

VABM Base

VABM Base

VABM Base

VABM Base

VABM Base

VABM Base

VABM Base

VABM Base

VABM Base

VABM Base

VABM Base

VABM Base

VABM Base

VABM Base

VABM Base

VABM Base

VABM Base

VABM Base

VABM Base

VABM Base

VABM Base

VABM Base

VABM Base

VABM Base

VABM Base

VABM Base

VABM Base

VABM Base

VABM Base

VABM Base

VABM Base

VABM Base

VABM Base

VABM Base

VABM Base

VABM Base

VABM Base

VABM Base

VABM Base

VABM Base

VABM Base

VABM Base

VABM Base

VABM Base

VABM Base

VABM Base

VABM Base

VABM Base

VABM Base

VABM Base

VABM Base

VABM Base

VABM Base

VABM Base

VABM Base

VABM Base

VABM Base

VABM Base

VABM Base

VABM Base

VABM Base

VABM Base

VABM Base

VABM Base

VABM Base

VABM Base

VABM Base

VABM Base

VABM Base

VABM Base

VABM Base

VABM Base

VABM Base

VABM Base

VABM Base

VABM Base

VABM Base

VABM Base

VABM Base

VABM Base

VABM Base

VABM Base

VABM Base

VABM Base

VABM Base

VABM Base

VABM Base

VABM Base

VABM Base

VABM Base

VABM Base

VABM Base

VABM Base

VABM Base

VABM Base

VABM Base

VABM Base

VABM Base

VABM Base

VABM Base

VABM Base

VABM Base

VABM Base

VABM Base

VABM Base

VABM Base

VABM Base

VABM Base

VABM Base

VABM Base

VABM Base

VABM Base

VABM Base

VABM Base

VABM Base

VABM Base

VABM Base

VABM Base

VABM Base

VABM Base

VABM Base

VABM Base

VABM Base

VABM Base

VABM Base

VABM Base

VABM Base

VABM Base

VABM Base

VABM Base

VABM Base

VABM Base

VABM Base

VABM Base

VABM Base

VABM Base

VABM Base

VABM Base

VABM Base

VABM Base

VABM Base

VABM Base

VABM Base

VABM Base

VABM Base

VABM Base

VABM Base

VABM Base

VABM Base

VABM Base

VABM Base

VABM Base

VABM Base

VABM Base

VABM Base

VABM Base

VABM Base

VABM Base

VABM Base

VABM Base

VABM Base

VABM Base

VABM Base

VABM Base

VABM Base

VABM Base

VABM Base

VABM Base

VABM Base

VABM Base

VABM Base

VABM Base

VABM Base

VABM Base

VABM Base

VABM Base

VABM Base

VABM Base

VABM Base

VABM Base

VABM Base

VABM Base

VABM Base

VABM Base

VABM Base

VABM Base

VABM Base

VABM Base

VABM Base

VABM Base

VABM Base

VABM Base

VABM Base

VABM Base

VABM Base

VABM Base

VABM Base

VABM Base

VABM Base

VABM Base

VABM Base

VABM Base

VABM Base

VABM Base

VABM Base

VABM Base

VABM Base

VABM Base

VABM Base

VABM Base

VABM Base

VABM Base

VABM Base

VABM Base

VABM Base

VABM Base

VABM Base

VABM Base

VABM Base

VABM Base

VABM Base

VABM Base

VABM Base

VABM Base

VABM Base

VABM Base

VABM Base

VABM Base

VABM Base

VABM Base

VABM Base

VABM Base

VABM Base

VABM Base

VABM Base

VABM Base

VABM Base

VABM Base

VABM Base

VABM Base

VABM Base

VABM Base

VABM Base

VABM Base

VABM Base

VABM Base

VABM Base

VABM Base

VABM Base

VABM Base

VABM Base

VABM Base

VABM Base

VABM Base

VABM Base

VABM Base

VABM Base

VABM Base

VABM Base

VABM Base

VABM Base

VABM Base

VABM Base

VABM Base

VABM Base

VABM Base

VABM Base

VABM Base

VABM Base

VABM Base

VABM Base

VABM Base

VABM Base

VABM Base

VABM Base

VABM Base

VABM Base

VABM Base

VABM Base

VABM Base

VABM Base

VABM Base

VABM Base

VABM Base

VABM Base

VABM Base

VABM Base

VABM Base

VABM Base

VABM Base

VABM Base

VABM Base

VABM Base

VABM Base

VABM Base

VABM Base

VABM Base

VABM Base

VABM Base

VABM Base

VABM Base

VABM Base

VABM Base

VABM Base

VABM Base

VABM Base

VABM Base

VABM Base

VABM Base

VABM Base

VABM Base

VABM Base

VABM Base

VABM Base

VABM Base