

FLOOD HAZARD INFORMATION

SEE FIS REPORT FOR ZONE DESCRIPTIONS AND INDEX MAP THE INFORMATION DEPICTED ON THIS MAP AND SUPPORTING DOCUMENTATION ARE ALSO AVAILABLE IN DIGITAL FORMAT AT HTTP://MSC.FEMA.GOV	
SPECIAL FLOOD HAZARD AREAS	<div><div></div><div>Without Base Flood Elevation (BFE) Zone A,V, A99</div></div>
	<div><div></div><div>With BFE or Depth Zone AE, AO, AH, VE, AR</div></div>
	<div><div></div><div>Regulatory Floodway</div></div>
OTHER AREAS OF FLOOD HAZARD	<div><div></div><div>0.2% Annual Chance Flood Hazard, Areas of 1% annual chance flood with average depth less than one foot or with drainage areas of less than one square mile Zone X</div></div>
	<div><div></div><div>Future Conditions 1% Annual Chance Flood Hazard Zone X</div></div>
	<div><div></div><div>Area with Reduced Flood Risk due to Levee See Notes. Zone X</div></div>
OTHER AREAS	<div><div>NO SCREEN</div><div>Areas Determined to be Outside the 0.2% Annual Chance Floodplain Zone X</div></div>
	<div><div></div><div>Area of Undetermined Flood Hazard Zone D</div></div>
GENERAL STRUCTURES	<div><div></div><div>Channel, Culvert, or Storm Sewer</div></div>
	<div><div></div><div>Accredited or Provisionally Accredited Levee, Dike, or Floodwall</div></div>
	<div><div></div><div>Non-accredited Levee, Dike, or Floodwall</div></div>
OTHER FEATURES	<div><div></div><div>Cross Sections with 1% Annual Chance Water Surface Elevation (BFE)</div></div>
	<div><div></div><div>Coastal Transect</div></div>
	<div><div></div><div>Coastal Transect Baseline</div></div>
	<div><div></div><div>Profile Baseline</div></div>
	<div><div></div><div>Hydrographic Feature</div></div>
	<div><div></div><div>Base Flood Elevation Line (BFE)</div></div>
	<div><div></div><div>Limit of Study</div></div>
	<div><div></div><div>Jurisdiction Boundary</div></div>

NOTES TO USERS

For information and questions about this map, available products associated with this FIRM including historic versions of this FIRM, how to order products or the National Flood Insurance Program in general, please call the FEMA Map Information eXchange at 1-877-FEMA-MAP (1-877-336-2627) or visit the FEMA Map Service Center website at <http://msc.fema.gov>. Available products may include previously issued Letters of Map Change, a Flood Insurance Study Report, and/or digital versions of this map. Many of these products can be ordered or obtained directly from the website. Users may determine the current map date for each FIRM panel by visiting the FEMA Map Service Center website or by calling the FEMA Map Information eXchange.


Communities annexing land on adjacent FIRM panels must obtain a current copy of the adjacent panel as well as the current FIRM Index. These may be ordered directly from the Map Service Center at the number listed above.

For community and countywide map dates refer to the Flood Insurance Study report for this jurisdiction.

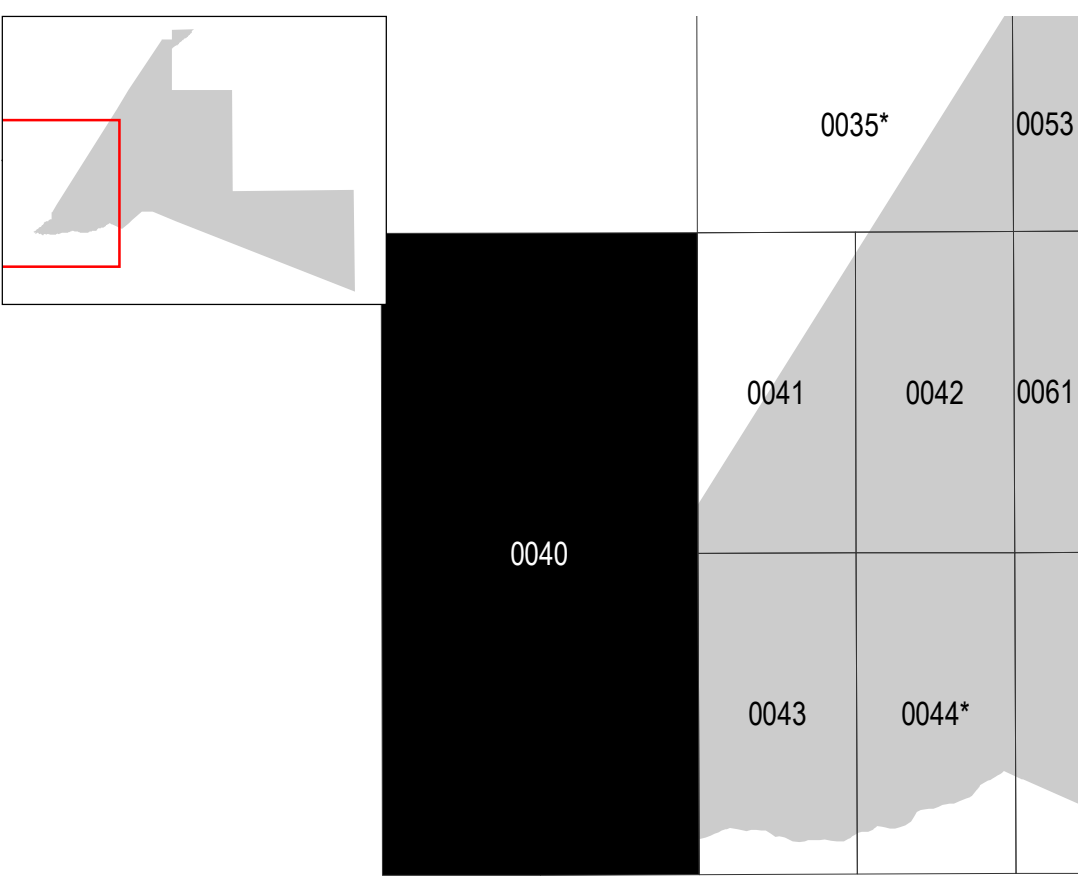
To determine if flood insurance is available in the community, contact your Insurance agent or call the National Flood Insurance Program at 1-800-638-6620.

Base map information shown on this FIRM was provided in digital format by the United States Department of Agriculture Forest Service. This information was derived from digital orthophotography at a 2-foot resolution from photography dated 2011.

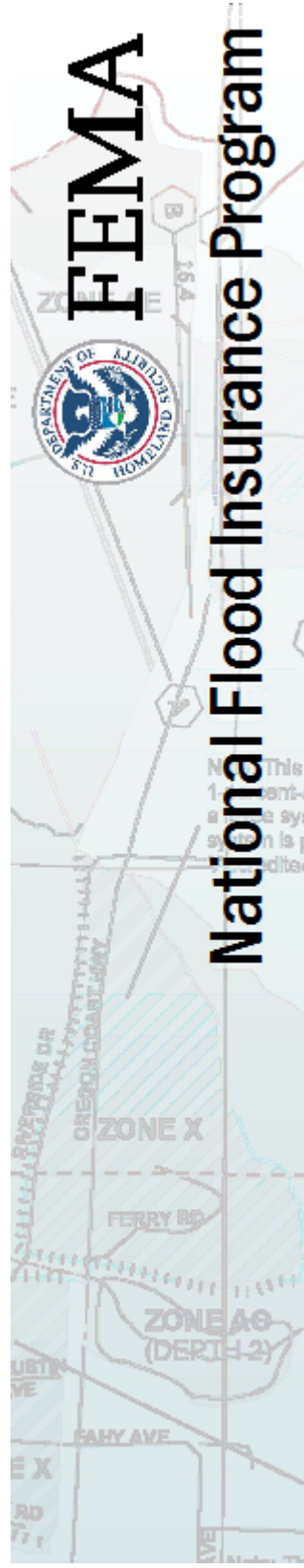
SCALE



PANEL LOCATOR



* PANEL NOT PRINTED



NATIONAL FLOOD INSURANCE PROGRAM
FLOOD INSURANCE RATE MAP

CITY OF CORDOVA, ALASKA
VALDEZ - CORDOVA CENSUS AREA

PANEL 40 of 175

COMMUNITY	NUMBER	PANEL	SUFFIX
CORDOVA, CITY OF	020037	0040	C

VERSION NUMBER
2.3.2.1
MAP NUMBER
0200370040C
MAP REVISED