



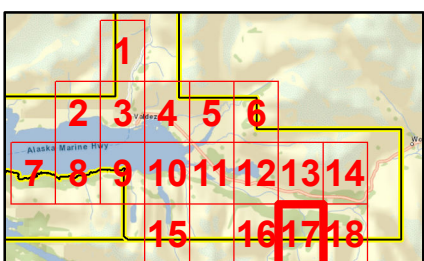
<b>Mapping</b>	VE Zone	AE Zone	AE Floodway Zone	AO/AH Zone	A Zone	Shaded Zone X
Current Effective	N/A	AE 12	N/A	AO 2	A	0.2%
New Study	VE 12	AE 12	FLOODWAY	N/A	A	0.2%
Limit of Study	[Dashed line symbol]					
Zone Break	[Green and yellow box symbol]					
Cross Section	[Line with 'BFE' symbol]					
Coastal Transect	[Circle with '1' symbol]					



0 750 1,500 3,000  
Feet

FEMA Region X  
City of Valdez, Alaska  
HUC 19020201  
Flood Hazard Study  
Draft Workmaps  
Page 17 (17 of 18)  
March 2015





Sources: Esri, HERE, DeLorme, USGS, Intermap, increment P Corp., NRCAN,