Alaska Marijuana Control Board

Phone: 907.269.0350

Cover Sheet for Marijuana Establishment Applications

What is this form?

This cover sheet **must** be completed and submitted any time a document, payment, or other marijuana establishment application item is emailed, mailed, or hand-delivered to AMCO's main office.

Items that are submitted without this page will be returned in the manner in which they were received.

Section 1 – Establishment Information

Enter information for the business seeking to be licensed, as identified on the license application.

Licensee:	DENNIS R HUMPHREY	**License Number:**	12398		
License Type:	Limited Marijuana Cultivation Facility				
Doing Business As:	HIGH TIDE DISTRIBUTORS				
Physical Address:	49172 Heights Lane				
City:	Nikiski	**State:**	AK	**Zip Code:**	99635 - 8295
Designated Licensee:	DENNIS R HUMPHREY				
Email Address:	bearhunter6000@yahoo.com				

Section 2 – Attached Items

List all documents, payments, and other items that are being submitted along with this page.

Attached Items:	
1-Pg	Cover Page
2-PGS	Form MJ-02 Premises Diagram
4 PGS	Premises Drawings

OFFICE USE ONLY					
Received Date:		Payment Submitted Y/N:		Transaction #:	

RECEIVED
APR 19 2017
ALCOHOL MARIJUANA CONTROL OFFICE
STATE OF ALASKA

Alcohol and Marijuana Control Office
550 W 7th Avenue, Suite 1600
Anchorage, AK 99501
marijuana.licensing@alaska.gov
https://www.commerce.alaska.gov/web/amco
Phone: 907.269.0350

Alaska Marijuana Control Board

Form MJ-02: Premises Diagram

What is this form?

A detailed diagram of the proposed licensed premises is required for all marijuana establishment license applications, per 3 AAC 306.020(b)(8). Your diagram must show all entrances and boundaries of the premises, restricted access areas, and storage areas, and dimensions. If your proposed premises is located within a building or building complex that contains multiple businesses and/or tenants, please provide an additional page that clearly shows the location of your proposed premises within the building or building complex, along with the addresses and/or suite numbers of the other businesses and/or tenants within the building or building complex. For those applying for a limited marijuana cultivation license, the proposed area(s) for cultivation must be clearly delineated.

The second page of this form is not required. Blueprints, CAD drawings, or other clearly drawn and marked diagrams may be submitted in lieu of the second page of this form. The first page must still be completed, attached to, and submitted with any supplemental diagrams. An AMCO employee may require you to complete the second page of this form if additional documentation for your premises diagram is needed.

This form must be completed and submitted to AMCO's main office before any license application will be considered complete.

	Yes	No
I have attached blueprints, CAD drawings, or other supporting documents in addition to, or in lieu of, the second page of this form.	☑	☐

RECEIVED
APR 19 2017
ALCOHOL MARIJUANA CONTROL OFFICE
STATE OF ALASKA

Section 1 – Establishment Information

Enter information for the business seeking to be licensed, as identified on the license application.

Licensee:	Dennis R Humphrey	**License Number:**	12398		
License Type:	Limited Marijuana Cultivation Facility				
Doing Business As:	High Tide Distributors				
Premises Address:	49172 Heights Lane				
City:	Nikiski	**State:**	AK	**ZIP:**	99635

Alcohol and Marijuana Control Office
550 W 7th Avenue, Suite 1600
Anchorage, AK 99501
marijuana.licensing@alaska.gov
https://www.commerce.alaska.gov/web/amco
Phone: 907.269.0350

Alaska Marijuana Control Board

Form MJ-02: Premises Diagram

Section 2 – Detailed Premises Diagram

Clearly indicate the boundaries of the premises and the proposed licensed area within that property. Clearly indicate the interior layout of any enclosed areas on the proposed premises. Clearly identify all entrances, walls, partitions, counters, windows, areas of ingress and egress, restricted access areas, and storage areas. Include dimensions in your drawing. Use additional copies of this form or attached additional documents as needed.

RECEIVED
APR 19 2017
ALCOHOL ... OFFICE
STATE OF ALASKA

the Property Boundaries I Have Highlighted in Green and is the Pink area is To Be the licensed area on Top of my Shop

Lot 8

Block One

Lot 9

Lot 10

Hillside Drive

60' ROW

N00°02'47"W 250.00'

118.2'

20' building setback

Lot 9
Block Two

108.6'

NORTH

33.0'
37.7'
53.1'
6.3'
46.7'
25.7'

12.2'
12.1'
shed

17' x 24'
Shed

78.2'
26.2'
2 story house
36.3'
36.2'
34.7'
80.8'
26.2'
deck

upstairs Grow Area
300 sq ft

30' x 40'
Existing
Shop

38.3'
46.7'

Lot 8

N00°02'47"W 270.00'

Secure Restricted areas in Pink

16' Existing driveway
Will be widened to 24'
16'
in Spring

L 31.42
R 20.00

S89°57'13"W 130.00'

Both lots owned By
Dennis R & Tena L Humphrey

JUN 20 2017

Owned Premises in orange

60' ROW

Halbouty Lane (Heights Lane)

Lot 1

Block Three

Lot 2

AS-BUILT CERTIFICATION

LEGEND

Satellite Dish

Well

As-Built Certificate

I hereby certify that the improvements hereon exist as shown on the following described property.

JUN 22 201

SUBJECT

LOCATION BY DATE

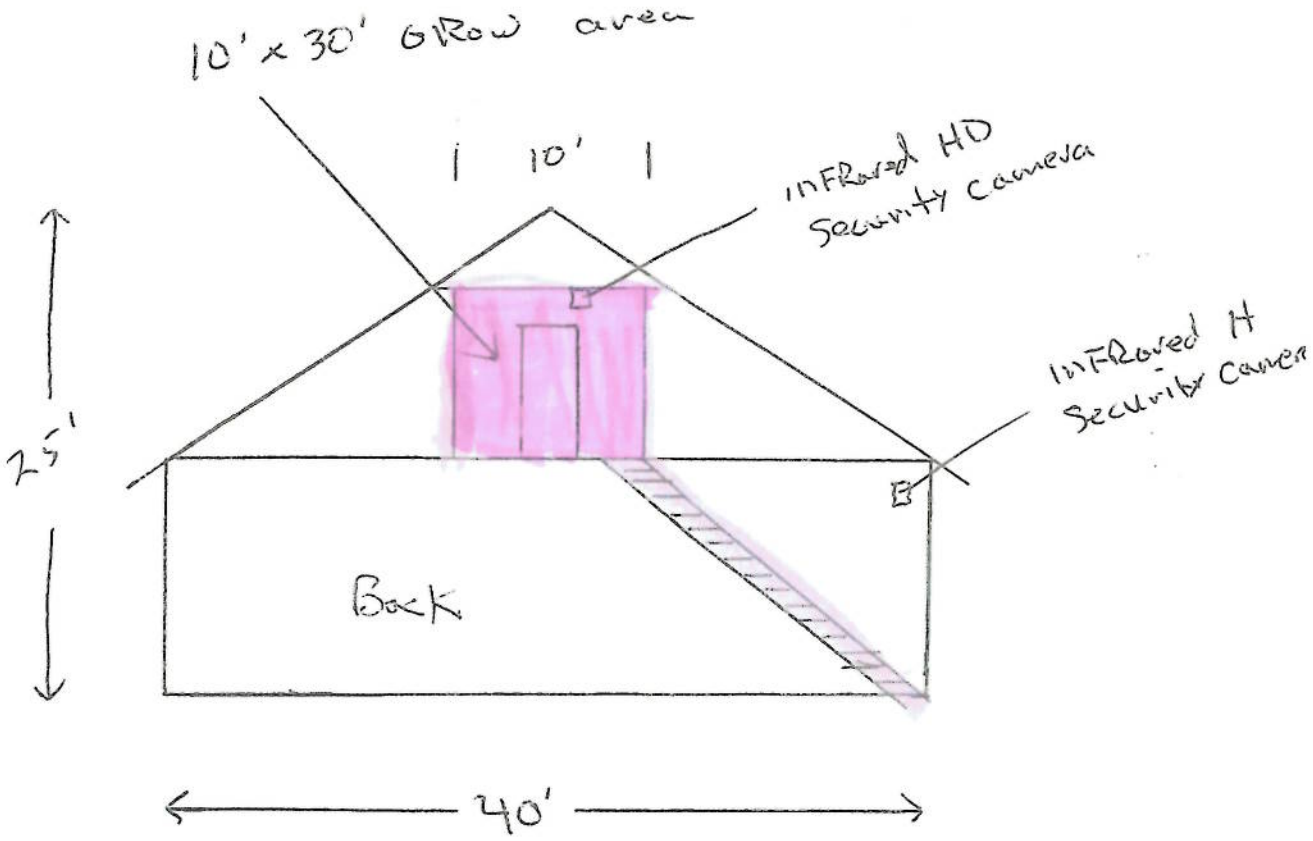

Pink Highlighted area is stairs and FRont ENTRance To ProPosed Licensed area.

[redacted]

JUN 20 2017

JUN 23 2017

Pink Highlighted area is the Proposed Licensed area

COMPANY High Tide Distributors DEPT.

SUBJECT

LOCATION BY DATE

→ Less than 300 sq. Ft. Total area

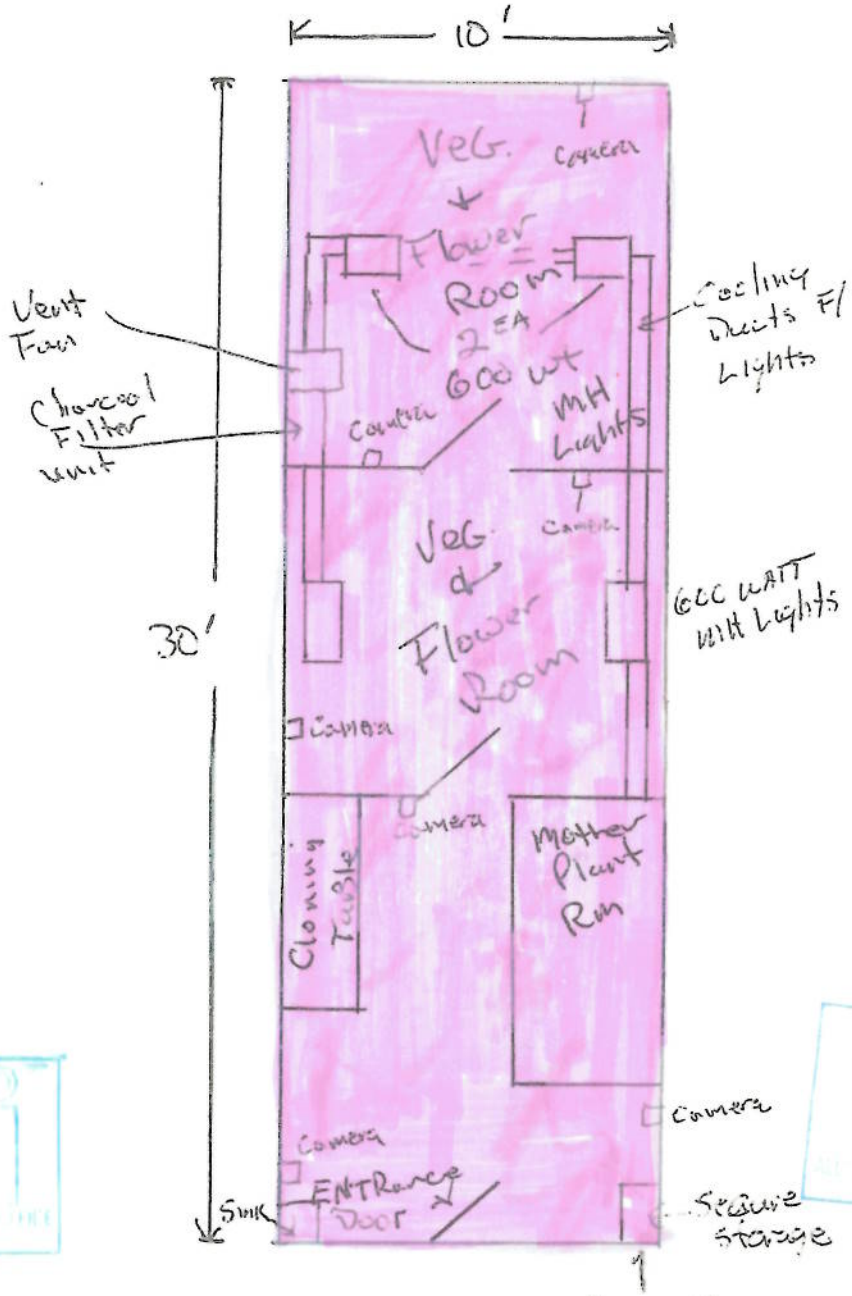

Infrared HD Cameras throughout Grow area

Surveillance equipment 1 Tera Byte HD DVR Locked and secured

[redacted]

JUN 20 2017

JUN 23 2017

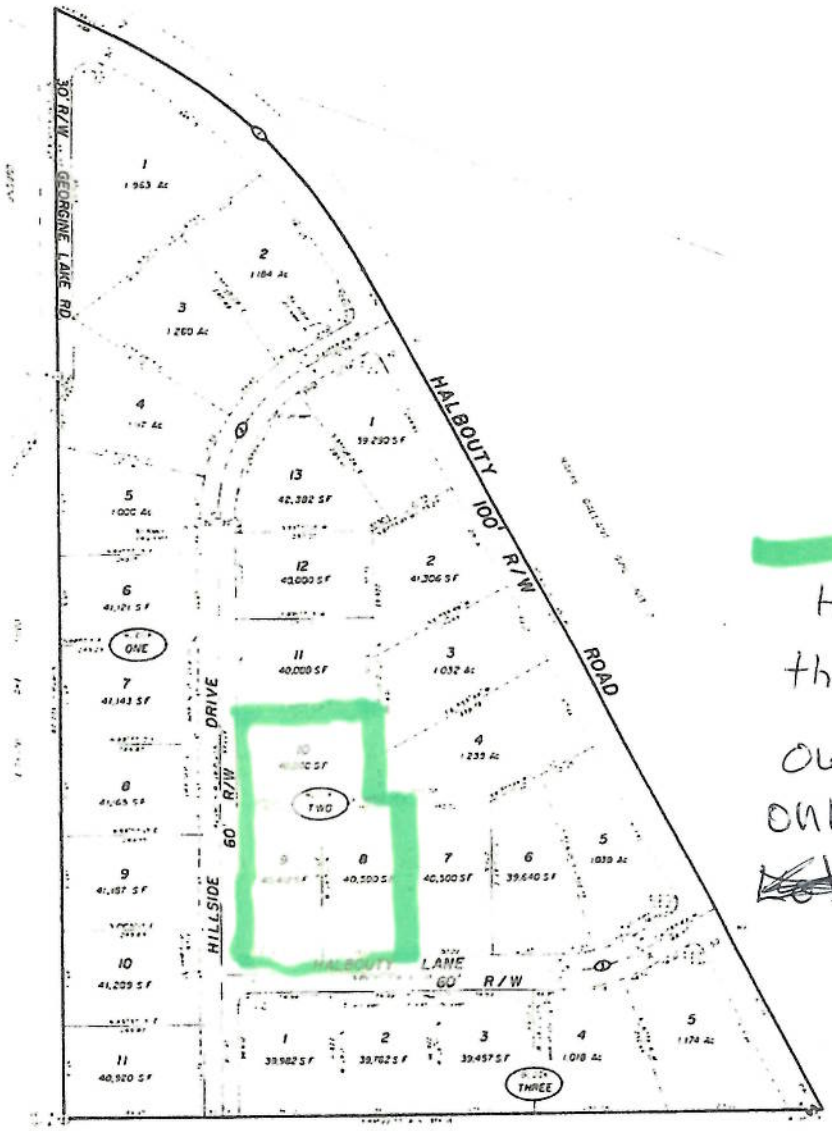

INITY MAP

AND NOTES:

the Green Highlight indicates the (3) 1 Acre lots owned By me used only as Reference for ~~lots~~ ownership

HALBOUTY HEIGHTS SUBD.

JUN 20 2017

CERTIFICATE OF OWNERSHIP AND DEDICATION

NOTARY'S ACKNOWLEDGEMENT

CURVE	①	②	③
Δ			
R			
L			
Chd			
Ch			

℄ CURVE DATA

HALBOUTY HEIGHTS SUBDIVISION

DESCRIPTION

PLAT APPROVAL

BENGI PENINSULA REPUBLIC



Proposed License area Highlighted in Pink. Green Highlight indicates Boundary of my Property For Reference Only

RECEIVED
JUN 20 2017
ALCOHOL MARIJUANA CONTROL OFFICE
STATE OF ALASKA

Google Earth

feet 1000

meters 600

Google Earth

feet 900

meters 200

RECEIVED
JUN 20 2017
ALCOHOL MARIJUANA CONTROL OFFICE
STATE OF ALASKA

Google Earth

feet 700
meters 200

RECEIVED
JUN 2 0 2017
ALCOHOL MARIJUANA CONTROL OFFICE
STATE OF ALASKA