Alcohol and Marijuana Control Office
550 W 7th Avenue, Suite 1600
Anchorage, AK 99501
marijuana.licensing@alaska.gov
https://www.commerce.alaska.gov/web/amco
Phone: 907.269.0350

Alaska Marijuana Control Board

Form MJ-02: Premises Diagram

What is this form?

A detailed diagram of the proposed licensed premises is required for all marijuana establishment license applications, per 3 AAC 306.020(b)(8). **All areas designated as the licensed premises of a single license must be contiguous.**

What must be submitted with this form?

Applicants must attach multiple diagrams to this form, including (as applicable):

- **Diagram 1:**
  a diagram showing only the licensed premises areas that will be ready to be **operational at the time of your preliminary inspection** and license issuance;

- **Diagram 2:**
  if different than Diagram 1, a diagram outlining **all areas for which the licensee has legal right of possession** (a valid lease or deed), and clearly showing those areas' relationship to the current proposed licensed premises *(details of any planned expansion areas do not need to be included; a complete copy of Form MJ-14: Licensed Premises Diagram Change must be submitted and approved before any planned expansion area may be added to the licensed premises);*

- **Diagram 3:**
  a **site plan or as-built of the entire lot**, showing all structures on the property and clearly indicating which area(s) will be part of the licensed premises;

- **Diagram 4:**
  an **aerial photo of the entire lot and surrounding lots**, showing a view of the entire property and surrounding properties, and clearly indicating which area(s) will be part of the licensed premises *(this can be obtained from sources like Google Earth)*; and

- **Diagram 5:**
  a diagram of the **entire building in which the licensed premises is located**, clearly distinguishing the licensed premises from unlicensed areas and/or premises of other licenses within the building. If your proposed licensed premises is located within a building or building complex that contains multiple business and/or tenants, please provide the addresses and/or suite numbers of the other businesses and/or tenants *(a separate diagram is not required for an establishment that is designating the entire building as a single licensed premises)*.

This form, and all necessary diagrams that meet the requirements on Page 2 of this form, must be completed and submitted to AMCO's main office before any new or transfer license application will be considered complete.

Section 1 – Establishment Information

Enter information for the business seeking to be licensed, as identified on the license application.

Licensee:	Patrick Phillips	**MJ License #:**	17261		
License Type:	Limited Marijuana Cultivation Facility				
Doing Business As:	P W Cultivation				
Premises Address:	29124 N Cohoe loop Rd.				
City:	Kasilof	**State:**	Alaska	**ZIP:**	99610

RECEIVED
MAY 07 2018
ALCOHOL MARIJUANA CONTROL OFFICE
STATE OF ALASKA

Alaska Marijuana Control Board

Form MJ-02: Premises Diagram

Section 2 – Required Information

For your security, do not include locations of security cameras, motion detectors, panic buttons, and other security devices.

The following details must be included in all diagrams:

- ☐ License number and DBA
- ☐ Legend or key
- ☐ Color coding
- ☐ Dimensions
- ☐ Labels
- ☐ True north arrow

The following additional details must be included in Diagram 1:

- ☐ Surveillance room
- ☐ Restricted access areas
- ☐ Storage areas
- ☐ Entrances, exits, and windows
- ☐ Walls, partitions, and counters
- ☐ Any other areas that must be labeled for specific license types

The following additional details must be included in Diagram 2:

- ☐ Areas of ingress and egress
- ☐ Entrances and exits
- ☐ Walls and partitions

The following additional details must be included in Diagrams 3 and 4:

- ☐ Areas of ingress and egress
- ☐ Cross streets and points of reference

The following additional details must be included in Diagram 5:

- ☐ Areas of ingress and egress
- ☐ Entrances and exits
- ☐ Walls and partitions
- ☐ Cross streets and points of reference

RECEIVED
MAY 07 2018
ALCOHOL MARIJUANA CONTROL OFFICE
STATE OF ALASKA

I declare under penalty of unsworn falsification that I have attached all necessary diagrams that meet the above requirements, and that this form, including all accompanying schedules, statements, and depictions is true, correct, and complete.

Signature of licensee

Printed name of licensee: Patrick Phillips

Notary Public
JANET M. KEENEY
State of Alaska
My Commission Expires Sep 30, 2018

Notary Public in and for the State of Alaska

My commission expires: 9/30/2018

Subscribed and sworn to before me this 7 day of April, 2018.

License # 17261

Updated 10/20/18

Total 7 Pages

PW Cultivtion

Ln # 17261

LEGEND

- [purple] Surveillance Room
- [green] Restricted access & License Areas — ALL AREAS OUTSIDE GREEN Restricted AREAS — ARE UNLICENSE
- [brown] under Counter Storage areas
- [blue] Entrances & Exits and windows
- [ ] Walls Partitions and Counters
- [orange] FENCE
- [ ] Egress & Ingress
- [ ] Dimensions
- [ ] True North arrow

RECEIVED
OCT 31 2018
ALCOHOL & MARIJUANA CONTROL OFFICE
STATE OF ALASKA

PW CULTIVATION
Ln # 17261

Diagram #1

Ground Floor

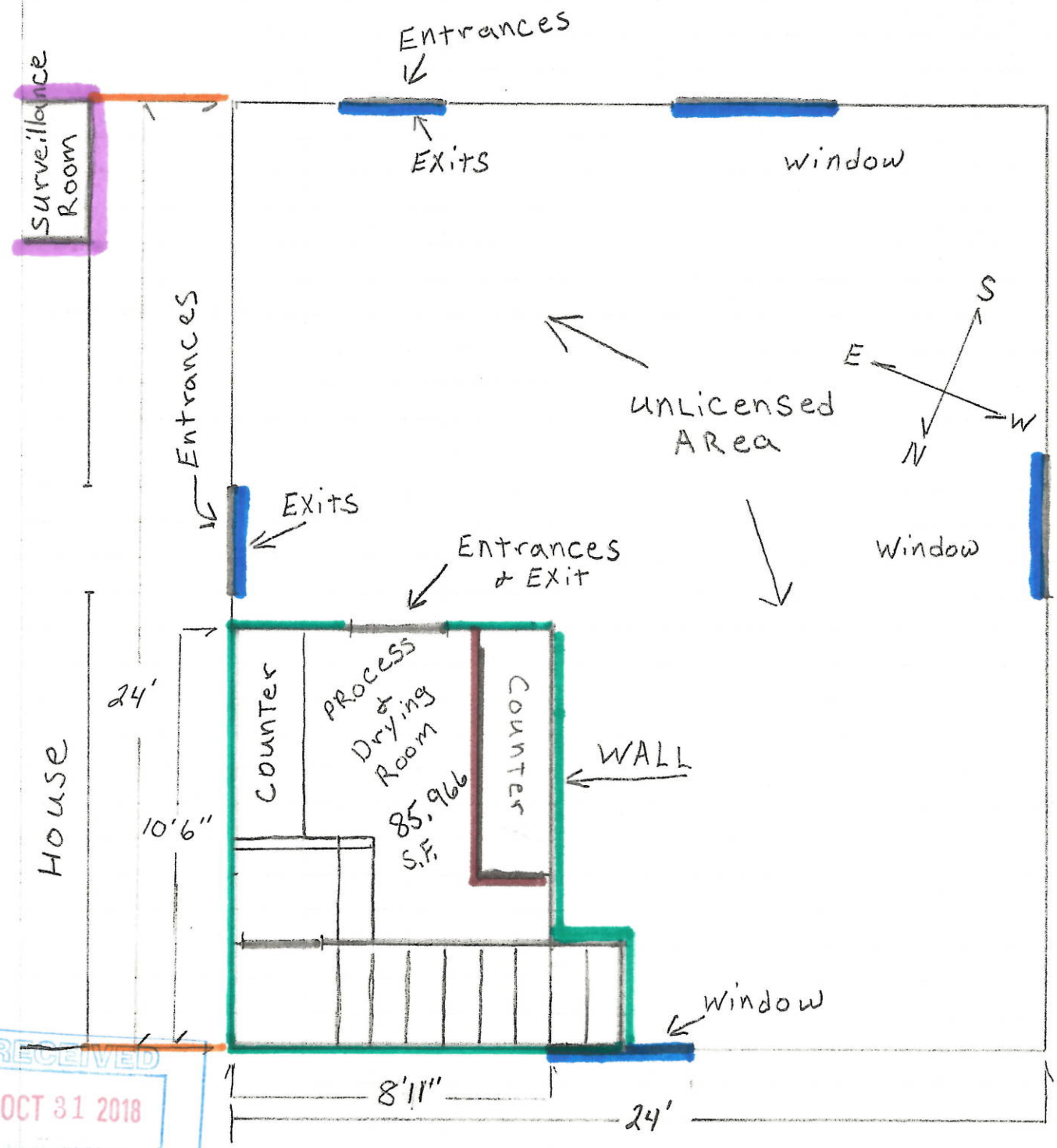

LEGENd

- Surveillance
- Restricted access & License Areas
- under Counter Storage areas
- Entrances, Exits, and windows
- WALLS Partitions and Counters
- FENCE

RECEIVED
OCT 31 2018
ALCOHOLIC BEVERAGE CONTROL OFFICE
STATE OF CALIFORNIA

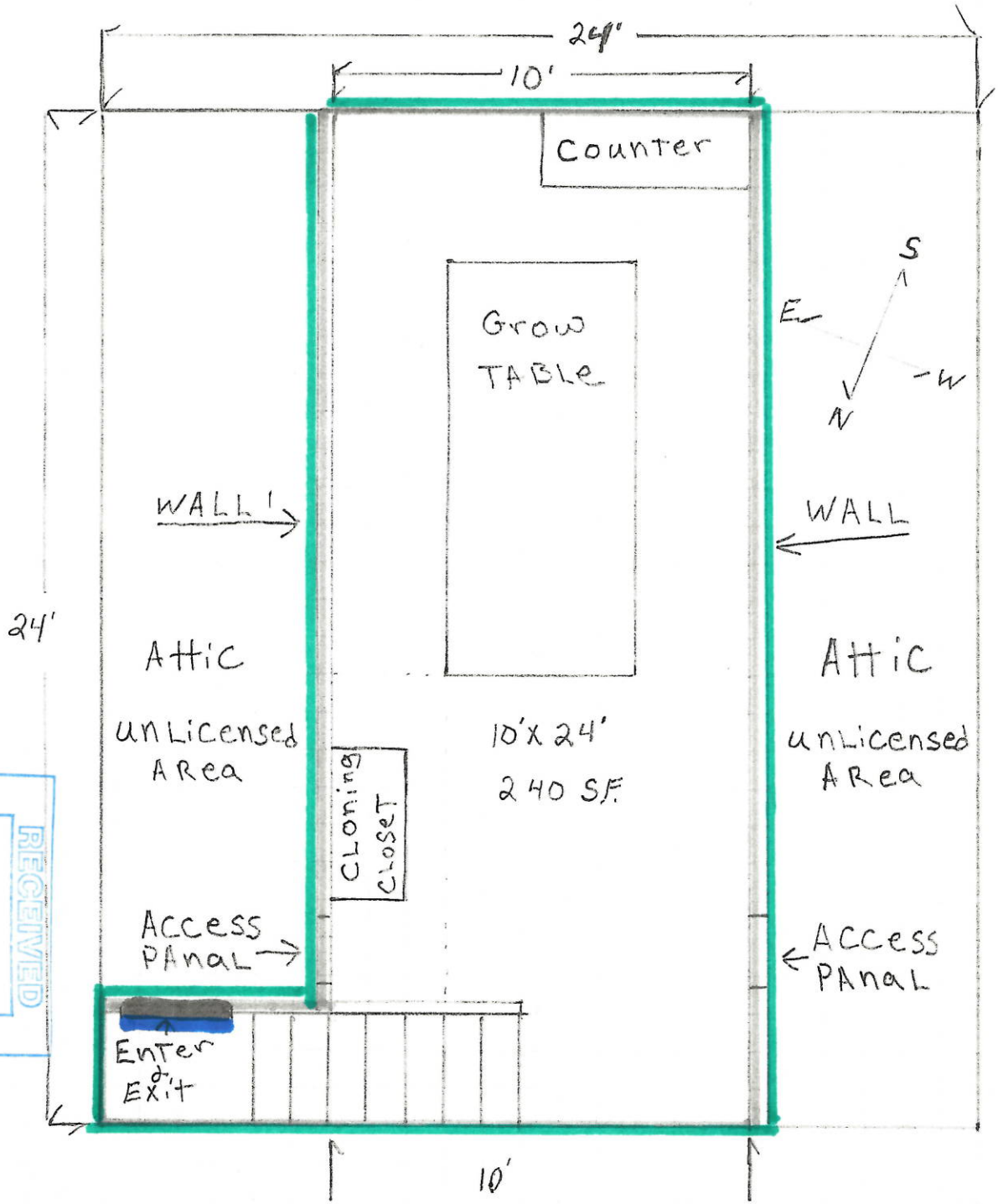

PW CULTIVATION

Ln # 17261

Diagram #1

SECOnd FLOOR

LEGENd

Restricted Access Areas

Entrances. Exits.

WALLS, Partition And Counters

RECEIVED
OCT 31 2018
ALCOHOL BEVERAGE CONTROL OFFICE
STATE OF ALASKA

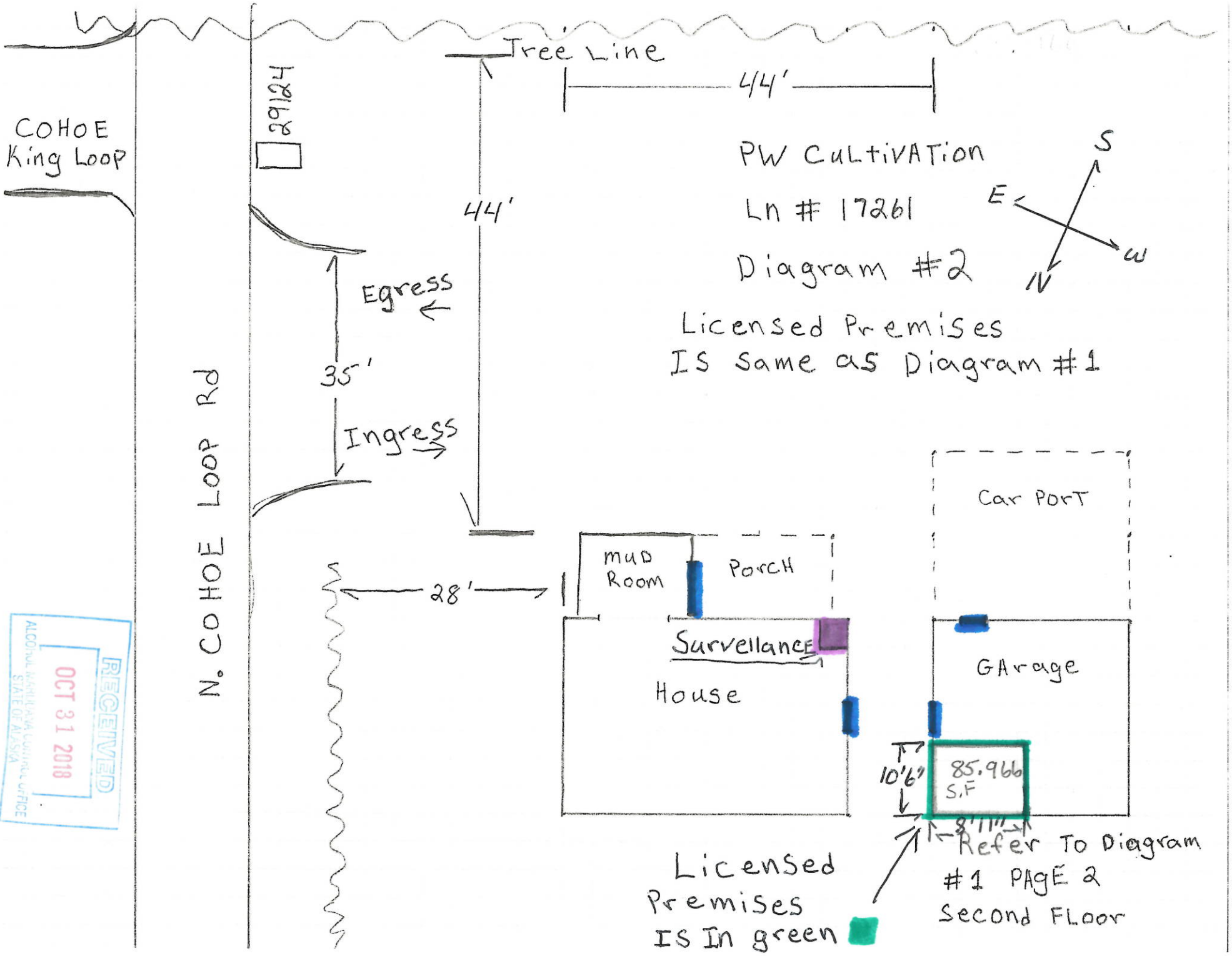

RECEIVED
OCT 31 2018
ALCOHOL MARIJUANA CONTROL OFFICE
STATE OF ALASKA

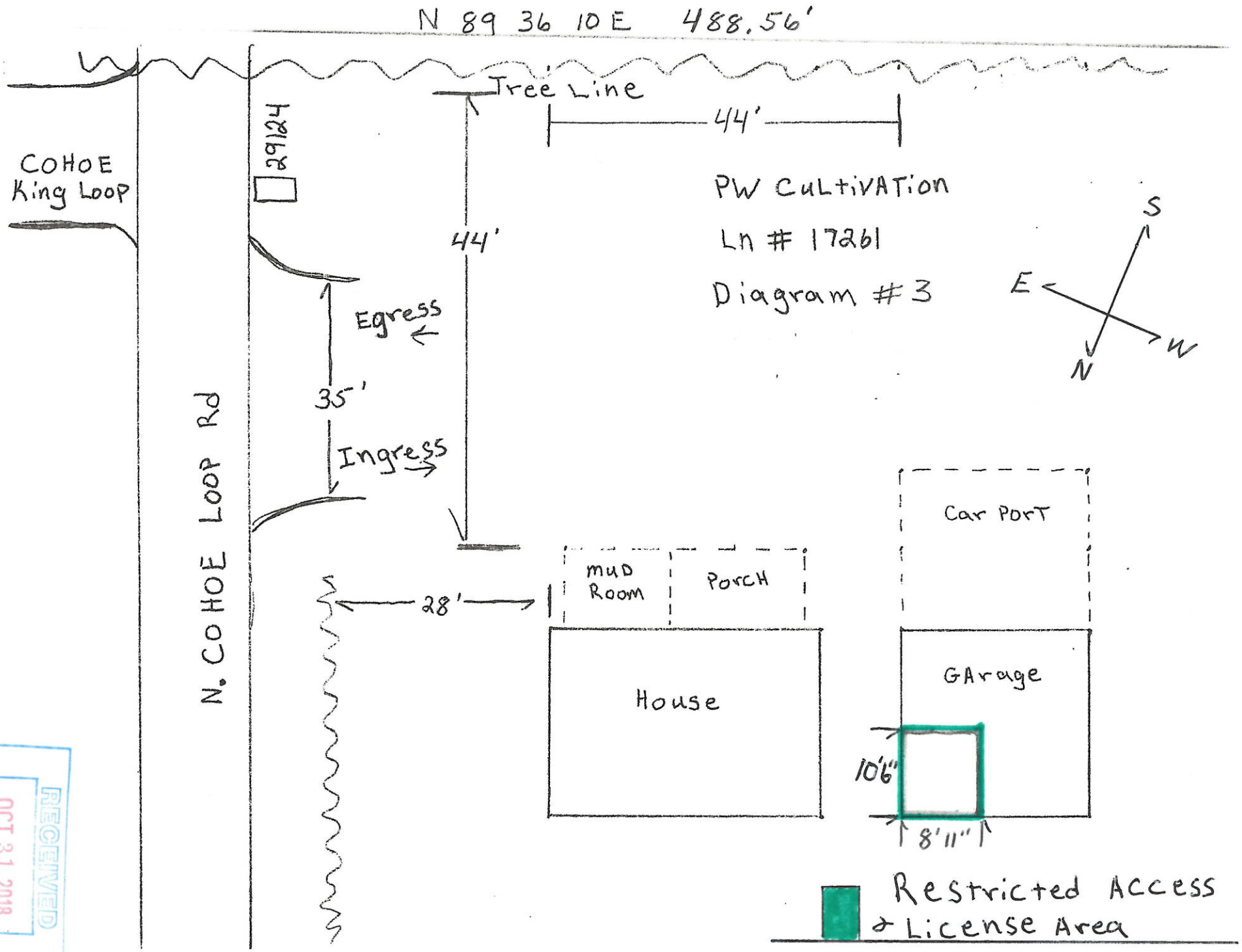

RECEIVED
OCT 31 2018
ALCOHOL MARIJUANA CONTROL OFFICE
STATE OF ALASKA

Web Note made in Microsoft Edge

Yellow Line marks property lines

Yellow square with [X] is location of license premises

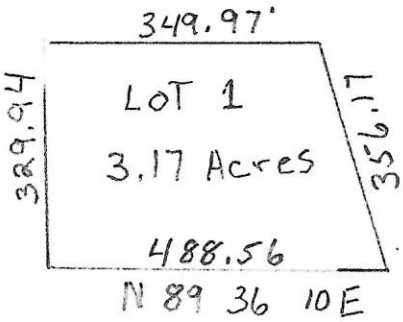

PW Cultivation
Ln 17261

Diagram #4

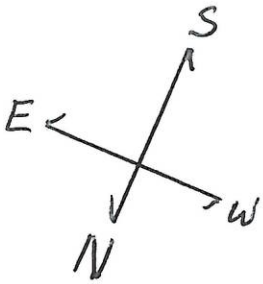

RECEIVED
OCT 31 2018
ALCOHOL MARIJUANA CONTROL OFFICE
STATE OF ALASKA

COHOE
King Loop

N. COHOE Loop Rd

N 89 36 10 E 488.56

Tree Line

29124

Egress

Ingress

PW CULTIVATION
Ln # 17261
Diagram #5

LEGEND
Restricted Access Areas
Entrances, Exits

Car Port
unLicensed
AReA

Entrances
& Exit

unLicensed
AReA

Entrances
& Exit

Ground Floor
Restricted
Access License
Area

10'6"

8'11

S
E
W
N

Refer to Diagram #1
PageE 2 second FLoor

RECEIVED
OCT 31 2018
ALCOHOL BEVERAGE CONTROL OFFICE
STATE OF ALASKA