Alcohol and Marijuana Control Office
550 W 7th Avenue, Suite 1600
Anchorage, AK 99501
marijuana.licensing@alaska.gov
https://www.commerce.alaska.gov/web/amco
Phone: 907.269.0350

Alaska Marijuana Control Board

Form MJ-02: Premises Diagram

What is this form?

A detailed diagram of the proposed licensed premises is required for all marijuana establishment license applications, per 3 AAC 306.020(b)(8). **All areas designated as the licensed premises of a single license must be contiguous.**

What must be submitted with this form?

Applicants must attach multiple diagrams to this form, including (as applicable):

- **Diagram 1:**
  a diagram showing only the licensed premises areas that will be ready to be **operational at the time of your preliminary inspection** and license issuance;

- **Diagram 2:**
  if different than Diagram 1, a diagram outlining **all areas for which the licensee has legal right of possession** (a valid lease or deed), and clearly showing those areas' relationship to the current proposed licensed premises *(details of any planned expansion areas do not need to be included; a complete copy of Form MJ-14: Licensed Premises Diagram Change must be submitted and approved before any planned expansion area may be added to the licensed premises);*

- **Diagram 3:**
  a **site plan or as-built of the entire lot**, showing all structures on the property and clearly indicating which area(s) will be part of the licensed premises;

- **Diagram 4:**
  an **aerial photo of the entire lot and surrounding lots**, showing a view of the entire property and surrounding properties, and clearly indicating which area(s) will be part of the licensed premises *(this can be obtained from sources like Google Earth)*; and

- **Diagram 5:**
  a diagram of the **entire building in which the licensed premises is located**, clearly distinguishing the licensed premises from unlicensed areas and/or premises of other licenses within the building. If your proposed licensed premises is located within a building or building complex that contains multiple business and/or tenants, please provide the addresses and/or suite numbers of the other businesses and/or tenants *(a separate diagram is not required for an establishment that is designating the entire building as a single licensed premises)*.

This form, and all necessary diagrams that meet the requirements on Page 2 of this form, must be completed and submitted to AMCO's main office before any new or transfer license application will be considered complete.

Section 1 – Establishment Information

Enter information for the business seeking to be licensed, as identified on the license application.

Licensee:	Black Rapids LLC	**MJ License #:**		10027	
License Type:	Standard Marijuana Cultivation Facility				
Doing Business As:	Black Rapids LLC				
Premises Address:	721 Cloud Road				
City:	North Pole	**State:**	Alaska	**ZIP:**	99705

RECEIVED
OCT 30 2018
ALCOHOL MARIJUANA CONTROL OFFICE
STATE OF ALASKA

Alaska Marijuana Control Board

Form MJ-02: Premises Diagram

Section 2 – Required Information

For your security, do not include locations of security cameras, motion detectors, panic buttons, and other security devices.

The following details must be included in all diagrams:

- [x] License number and DBA
- [x] Legend or key
- [x] Color coding
- [x] Dimensions
- [x] Labels
- [x] True north arrow

The following additional details must be included in Diagram 1:

- [x] Surveillance room
- [x] Restricted access areas
- [x] Storage areas
- [x] Entrances, exits, and windows
- [x] Walls, partitions, and counters
- [x] Any other areas that must be labeled for specific license types

The following additional details must be included in Diagram 2:

- [ ] Areas of ingress and egress
- [ ] Entrances and exits
- [ ] Walls and partitions

The following additional details must be included in Diagrams 3 and 4:

- [x] Areas of ingress and egress
- [x] Cross streets and points of reference

The following additional details must be included in Diagram 5:

- [ ] Areas of ingress and egress
- [ ] Entrances and exits
- [ ] Walls and partitions
- [ ] Cross streets and points of reference

I declare under penalty of unsworn falsification that I have attached all necessary diagrams that meet the above requirements, and that this form, including all accompanying schedules, statements, and depictions is true, correct, and complete.

Signature of licensee

Kyle Wendler

Printed name of licensee

"Official Seal"
Notary Public
Kelsey Stein
State of Alaska
Commission #171220006 Expires: 12/20/2021

Notary Public in and for the State of Alaska

My commission expires: 12/20/2021

Subscribed and sworn to before me this 24th day of OCTOBER, 2018.

RECEIVED
OCT 30 2018
ALCOHOL MARIJUANA CONTROL OFFICE
STATE OF ALASKA

Diagram 1

Licensee:	Black Rapids LLC	MJ License #:	10027		
License Type:	Standard Marijuana Cultivation Facility				
Doing Business As:	Black Rapids LLC				
Premises Address:	721 Cloud Road				
City:	North Pole	State:	Alaska	ZIP:	99705

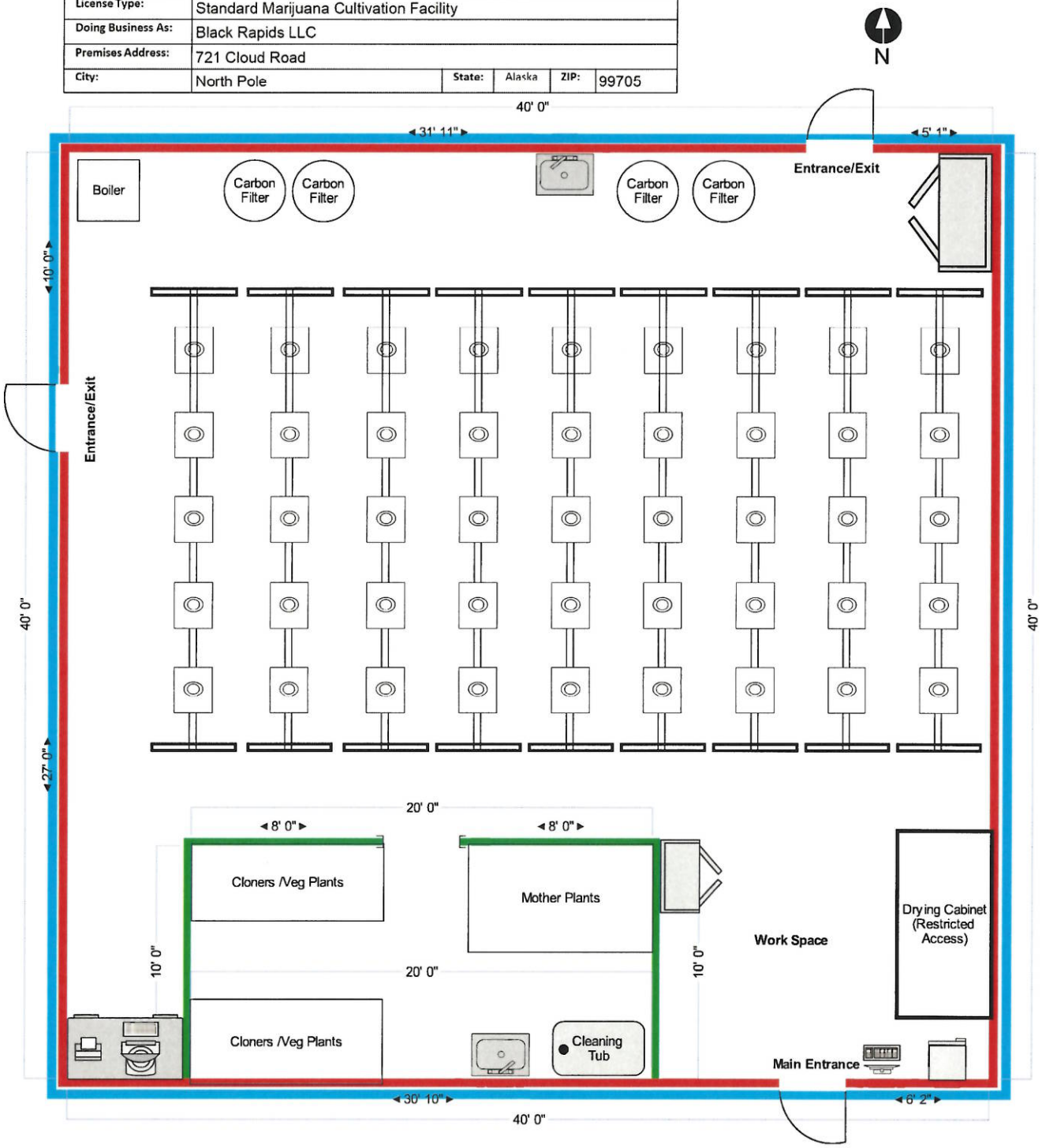

Legend

- Restricted Access Area Perimeter
- Licensed Premises
- Fabric Tent
- Washing Station
- Security System Lock Box
- Work Station
- Grow Lamp
- Quarantine Cabinet
- Storage Cabinet
- Surveillance Station

RECEIVED
OCT 30 2018
ALCOHOL & MARIJUANA CONTROL OFFICE
STATE OF ALASKA

Diagram 3

Licensee:	Black Rapids LLC	MJ License #:	10027
License Type:	Standard Marijuana Cultivation Facility		
Doing Business As:	Black Rapids LLC		
Premises Address:	721 Cloud Road		
City:	North Pole	State: Alaska	ZIP: 99705

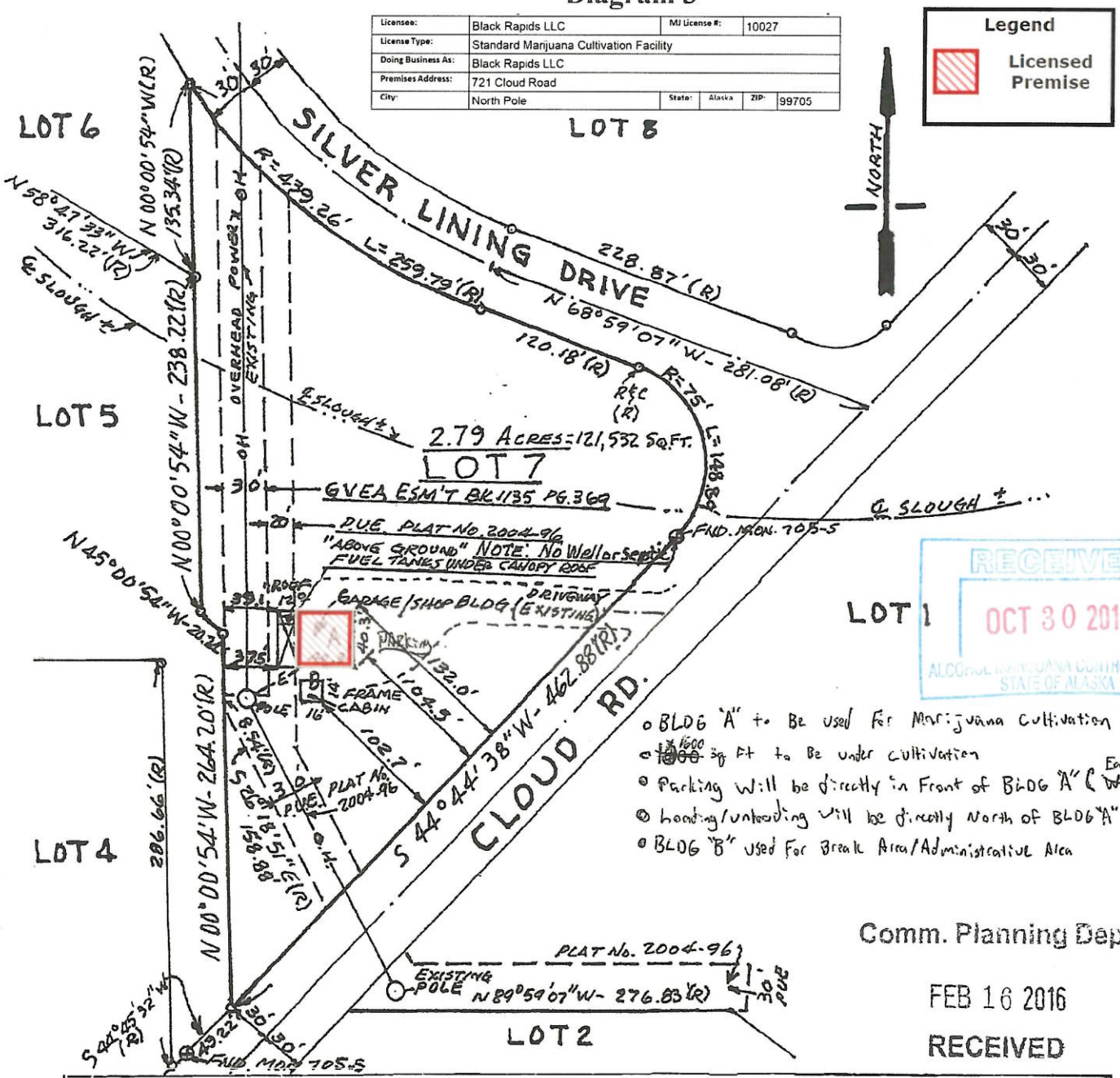

- BLDG "A" to Be used For Marijuana Cultivation
- ~~1000~~ 1600 sq Ft to Be under cultivation
- Parking Will be directly in Front of BLDG "A" (East ~~West~~)
- Loading/unloading will be directly North of BLDG "A"
- BLDG "B" used For Break Area/Administrative Area

SURVEYOR'S CERTIFICATE

I hereby certify that the buildings and other visible improvements are entirely within the boundary of the parcel hereon described and that there no encroachments upon the premises by improvements on the adjoining premises, and that there is no visible evidence of any easements crossing any part of said parcel, except as may be otherwise shown above.

Wm. G. Blizzard Sr. PLS 2-13-2016
William G. Blizzard, PLS
Professional Land Surveyor LS-8204

STATE OF ALASKA 49TH
Wm. G. Blizzard Sr.
William G. Blizzard
2-13-2016
LS-8204
REGISTERED PROFESSIONAL LAND SURVEYOR

"FOR TITLE INSURANCE PURPOSES ONLY"

INST. DEED NO. 2010-13446-0

Blizzard Alaska Surveys 5188 Chena Hot Springs Road Fairbanks, Ak. 99712 (907)488-9526	"As-Built" PLOT PLAN 721 CLOUD RD. OWNER: MYONG SUK NELSON NORTH POLE AK. 99705 LOT 7 CLOUD ESTATES PLAT No. 2004-96 F.R.D.		
DATE: FEB. 13, 2016	SCALE: 1" = 100'	DWN BY: WGB CKD BY: G.A.	PROJECT NO: 1602
SHEET NO. 1 of 1			

Diagram 4

Licensee:	Black Rapids LLC	MJ License #:	10027		
License Type:	Standard Marijuana Cultivation Facility				
Doing Business As:	Black Rapids LLC				
Premises Address:	721 Cloud Road				
City:	North Pole	State:	Alaska	ZIP:	99705

Legend

Licensed Premise

Ingress/ Egress

N

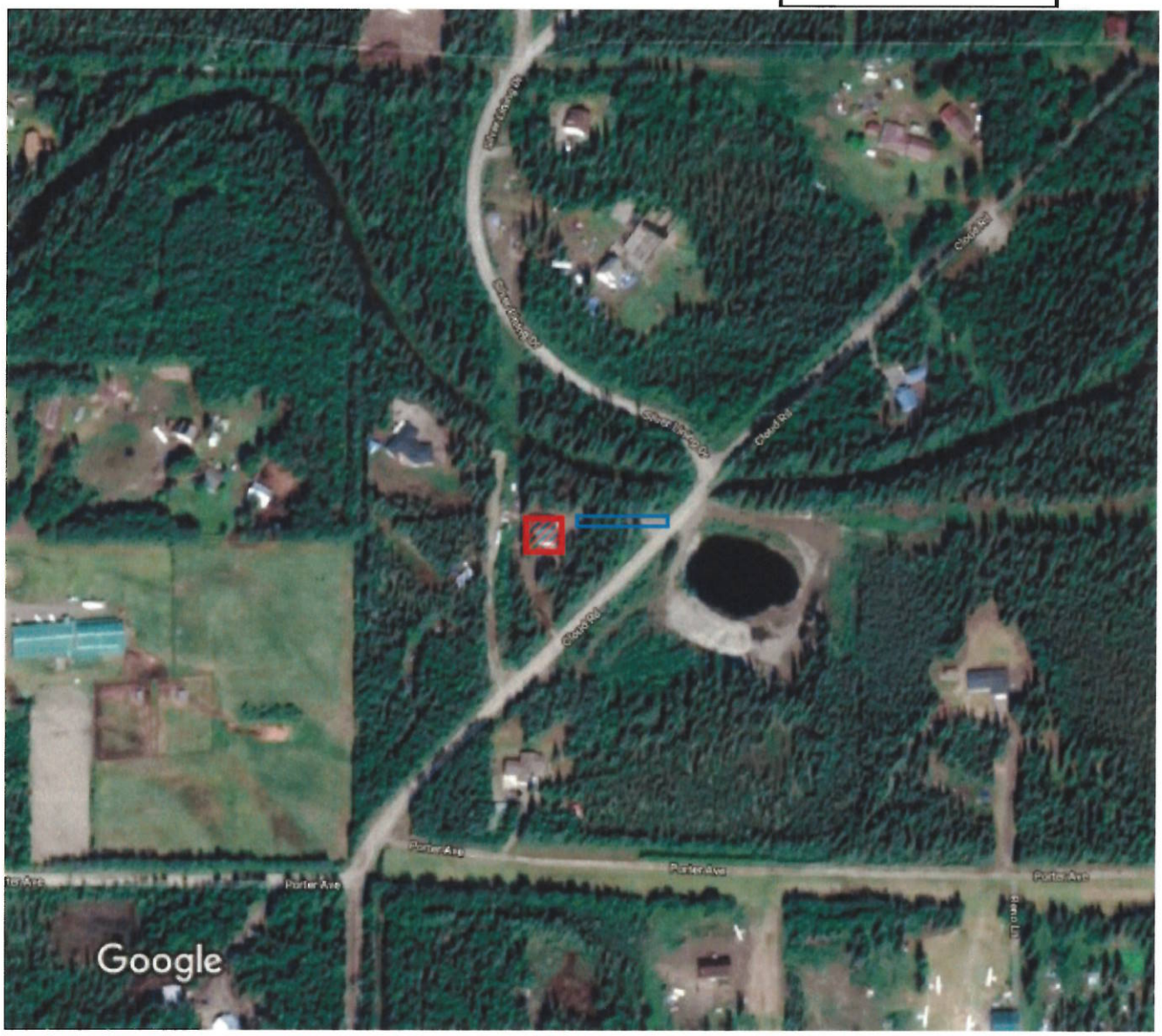

Imagery ©2018 DigitalGlobe, Map data ©2018 Google 200 ft

RECEIVED
OCT 30 2018
ALCOHOL BEVERAGE CONTROL OFFICE
STATE OF ALASKA