Alcohol and Marijuana Control Office
550 W 7th Avenue, Suite 1600
Anchorage, AK 99501
marijuana.licensing@alaska.gov
https://www.commerce.alaska.gov/web/amco
Phone: 907.269.0350

Alaska Marijuana Control Board

Form MJ-02: Premises Diagram

What is this form?

A detailed diagram of the proposed licensed premises is required for all marijuana establishment license applications, per 3 AAC 306.020(b)(8). **All areas designated as the licensed premises of a single license must be contiguous.**

What must be submitted with this form?

Applicants must attach multiple diagrams to this form, including (as applicable):

- **Diagram 1:**
  a diagram showing only the licensed premises areas that will be ready to be **operational at the time of your preliminary inspection** and license issuance;

- **Diagram 2:**
  if different than Diagram 1, a diagram outlining **all areas for which the licensee has legal right of possession** (a valid lease or deed), and clearly showing those areas' relationship to the current proposed licensed premises *(details of any planned expansion areas do not need to be included; a complete copy of Form MJ-14: Licensed Premises Diagram Change must be submitted and approved before any planned expansion area may be added to the licensed premises);*

- **Diagram 3:**
  a **site plan or as-built of the entire lot**, showing all structures on the property and clearly indicating which area(s) will be part of the licensed premises;

- **Diagram 4:**
  an **aerial photo of the entire lot and surrounding lots**, showing a view of the entire property and surrounding properties, and clearly indicating which area(s) will be part of the licensed premises *(this can be obtained from sources like Google Earth)*; and

- **Diagram 5:**
  a diagram of the **entire building in which the licensed premises is located**, clearly distinguishing the licensed premises from unlicensed areas and/or premises of other licenses within the building. If your proposed licensed premises is located within a building or building complex that contains multiple business and/or tenants, please provide the addresses and/or suite numbers of the other businesses and/or tenants *(a separate diagram is not required for an establishment that is designating the entire building as a single licensed premises)*.

This form, and all necessary diagrams that meet the requirements on Page 2 of this form, must be completed and submitted to AMCO's main office before any new or transfer license application will be considered complete.

Section 1 – Establishment Information

Enter information for the business seeking to be licensed, as identified on the license application.

Licensee:	Alaskabuds, LLC	**MJ License #:**	18735		
License Type:	Retail				
Doing Business As:	Alaskabuds, LLC				
Premises Address:	660 3rd Ave, Suite B				
City:	Bethel	**State:**	Alaska	**ZIP:**	99559

RECEIVED
DEC 10 2018
ALCOHOL MARIJUANA CONTROL OFFICE
STATE OF ALASKA

Alaska Marijuana Control Board

Form MJ-02: Premises Diagram

Section 2 – Required Information

For your security, do not include locations of security cameras, motion detectors, panic buttons, and other security devices.

The following details must be included in all diagrams:

- ☐ License number and DBA
- ☐ Legend or key
- ☐ Color coding
- ☐ Dimensions
- ☐ Labels
- ☐ True north arrow

The following additional details must be included in Diagram 1:

- ☐ Surveillance room
- ☐ Restricted access areas
- ☐ Storage areas
- ☐ Entrances, exits, and windows
- ☐ Walls, partitions, and counters
- ☐ Any other areas that must be labeled for specific license types

The following additional details must be included in Diagram 2:

- ☐ Areas of ingress and egress
- ☐ Entrances and exits
- ☐ Walls and partitions

The following additional details must be included in Diagrams 3 and 4:

- ☐ Areas of ingress and egress
- ☐ Cross streets and points of reference

The following additional details must be included in Diagram 5:

- ☐ Areas of ingress and egress
- ☐ Entrances and exits
- ☐ Walls and partitions
- ☐ Cross streets and points of reference

I declare under penalty of unsworn falsification that I have attached all necessary diagrams that meet the above requirements, and that this form, including all accompanying schedules, statements, and depictions is true, correct, and complete.

Tammy
Signature of licensee

Tammy Miller
Printed name of licensee

NOTARY PUBLIC
DAVID J BAKER
STATE OF ALASKA
My Commission Expires May 22, 2021

Notary Public in and for the State of Alaska

My commission expires: _____

Subscribed and sworn to before me this 7th day of December, 2018.

License # 18735

RECEIVED
DEC 10 2018
ALCOHOL MARIJUANA CONTROL OFFICE
STATE OF ALASKA

DIAGRAM 1/2

License Number 18735
Alaskabuds, LLC

LICENSED AREA

SEC - Security Cabinet

RESTRICTED ACCESS AREA

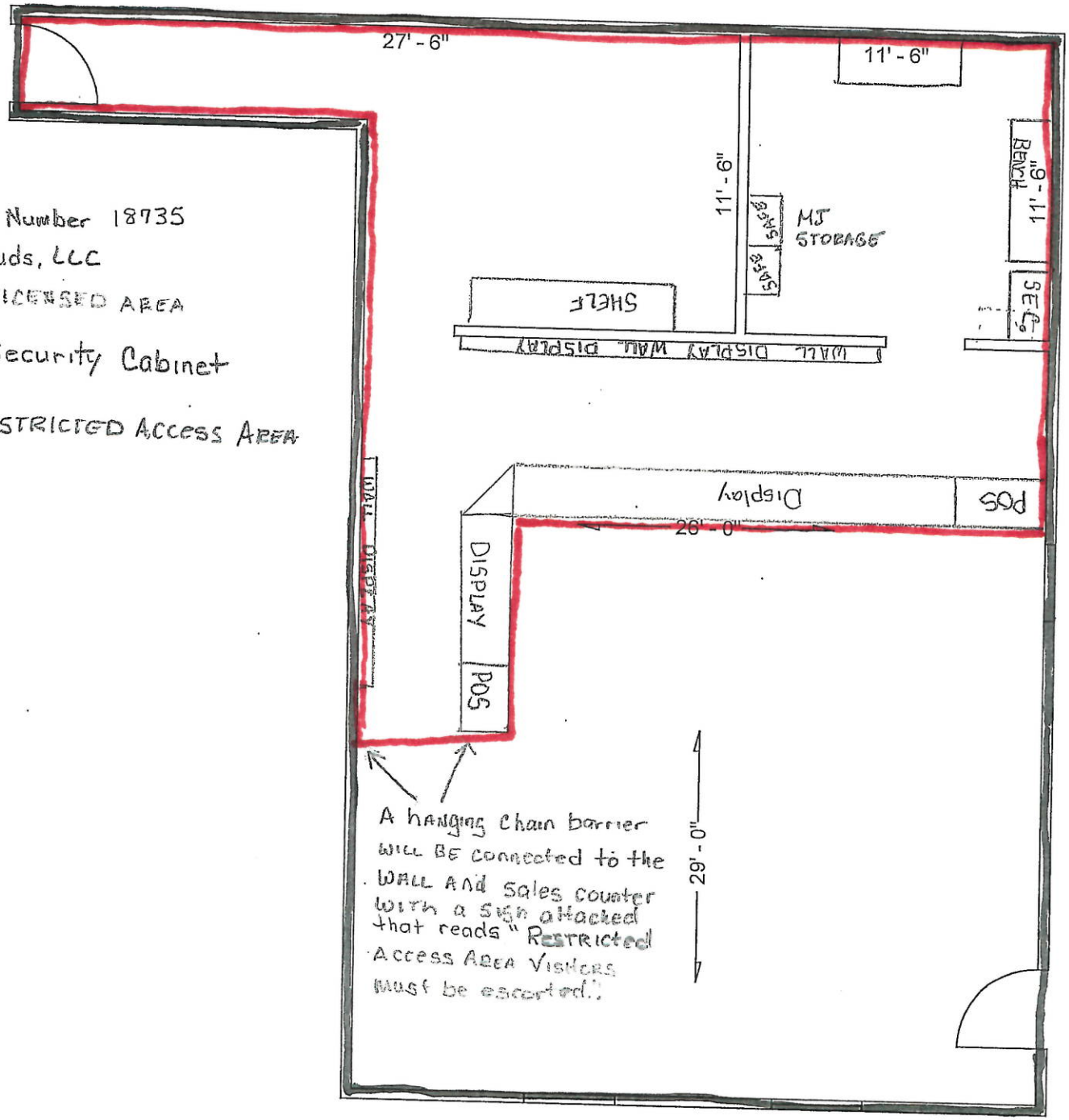

AMCO
APR - 3 2019

License Number 18735 Alaskabuds, LLC • Licensed AREA

DIAGRAM 3

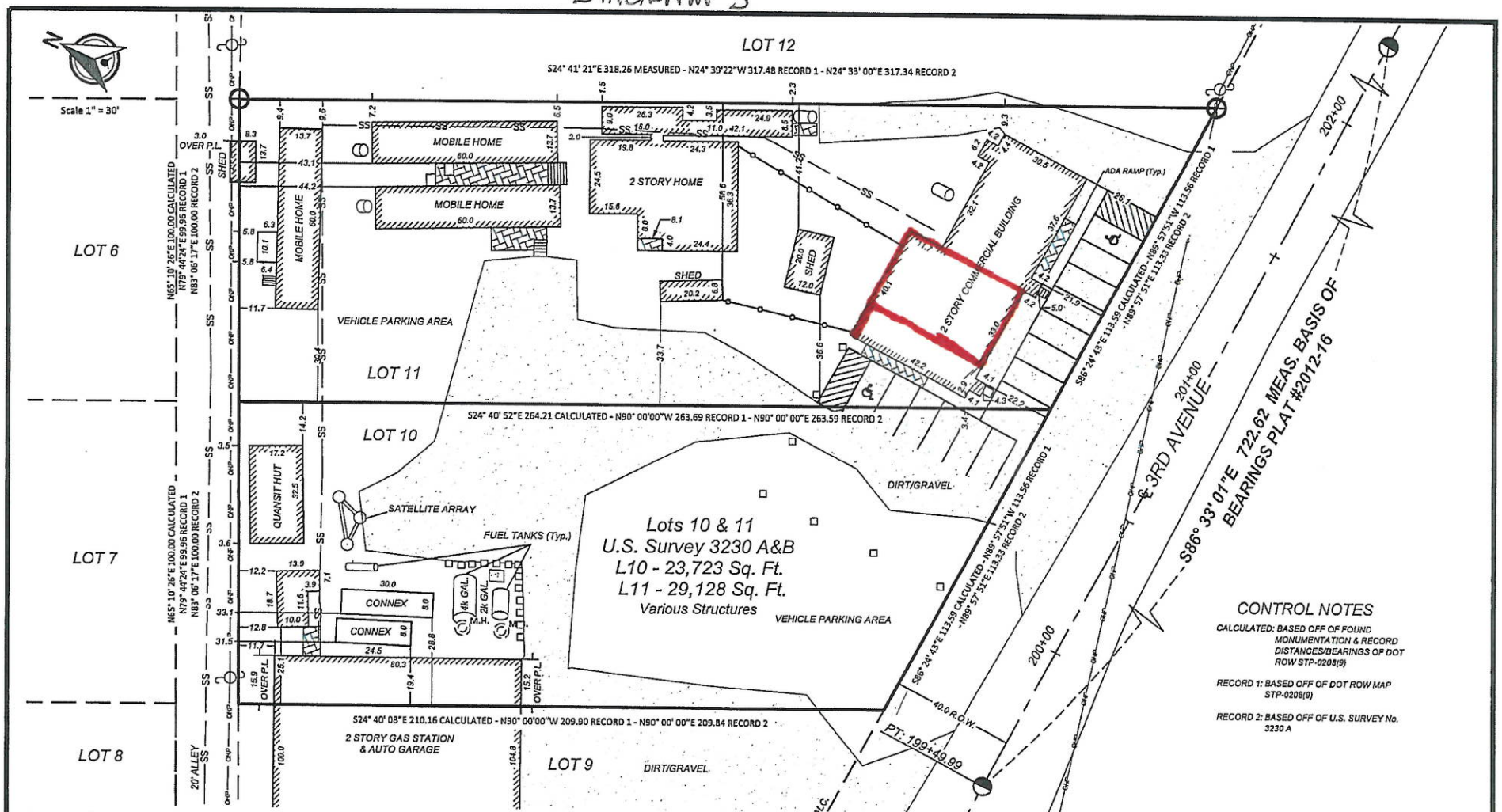

CONTROL NOTES

CALCULATED: BASED OFF OF FOUND MONUMENTATION & RECORD DISTANCES/BEARINGS OF DOT ROW STP-0208(9)

RECORD 1: BASED OFF OF DOT ROW MAP STP-0208(9)

RECORD 2: BASED OFF OF U.S. SURVEY No. 3230 A

Legend

- Water Well
- Concrete
- Tel. Pedestal
- Bollard
- Electric Meter
- Fences
- Fuel Tank Man Hole
- Telephone Pole
- Found YPC
- Found Alum. Cap
- Over Hanging Power
- Above Ground Sewer Line

General Notes

1. Excepting for gross negligence, the liability for this survey shall not exceed the cost of preparing this survey. Dimensions to property lines are plus/minus 0.1ft.
2. This document is created by Frontier Surveys for the purpose of an as-built for Nick Miller, only.
3. This document is based on U.S. Survey 3230 & Plat No. 2012-16, Bethel Recording District.

Disclaimer

1. This survey complies with the ASPLS Mortgage Location Standards. The survey represents visible improvements and conditions at the time of the survey. This document does not constitute a boundary survey and is subject to any inaccuracies that a subsequent boundary survey may reveal. It is the responsibility of the Owner to determine the existence of any easements, covenants, or restriction which do no appear on the record plat. Under no circumstances should this document be used for construction or for establishing a boundary or fence line.

0 15 30 60
Scale in Feet

STATE OF ALASKA 49TH
Frederic W. Wagner
LS-9346
REGISTERED PROFESSIONAL LAND SURVEYOR

AN AS-BUILT OF
LOT 10 & 11, BLOCK 11 U.S. SURVEY 3230
BETHEL RECORDING DISTRICT, THIRD JUDICIAL DISTRICT
STATE OF ALASKA
660 E. THIRD AVE. BETHEL, AK
CONTAINING 52,851 SQ. FT.
RECORD PLAT: U.S. SURVEY 3230 & 2012-16 BETHEL RECORDING DISTRICT

PREPARED BY:
FRONTIER SURVEYS, LLC
650 W. 58th AVE. SUITE E, ANCHORAGE, AK 99518
907-460-1686

DRAWN BY: SS	DATE: 09/17/2018	DRAWING ID: 18-342
CHECKED BY: FW & KC	SCALE: 1" = 30ft	SHEET 1 of 1

RECEIVED
MAR 28 2019
ALCOHOL MARIJUANA CONTROL OFFICE
STATE OF ALASKA

Licens(Number 18735 Alaskabuds, LLC • Lice d AREA DIAGRAM 4

RECEIVED
MAR 2 8 2019
ALCOHOL MARIJUANA CONTROL OFFICE

Licen Number 18735
Alaskabuds, LLC
• Licensed AREA

DIAGRAM 5

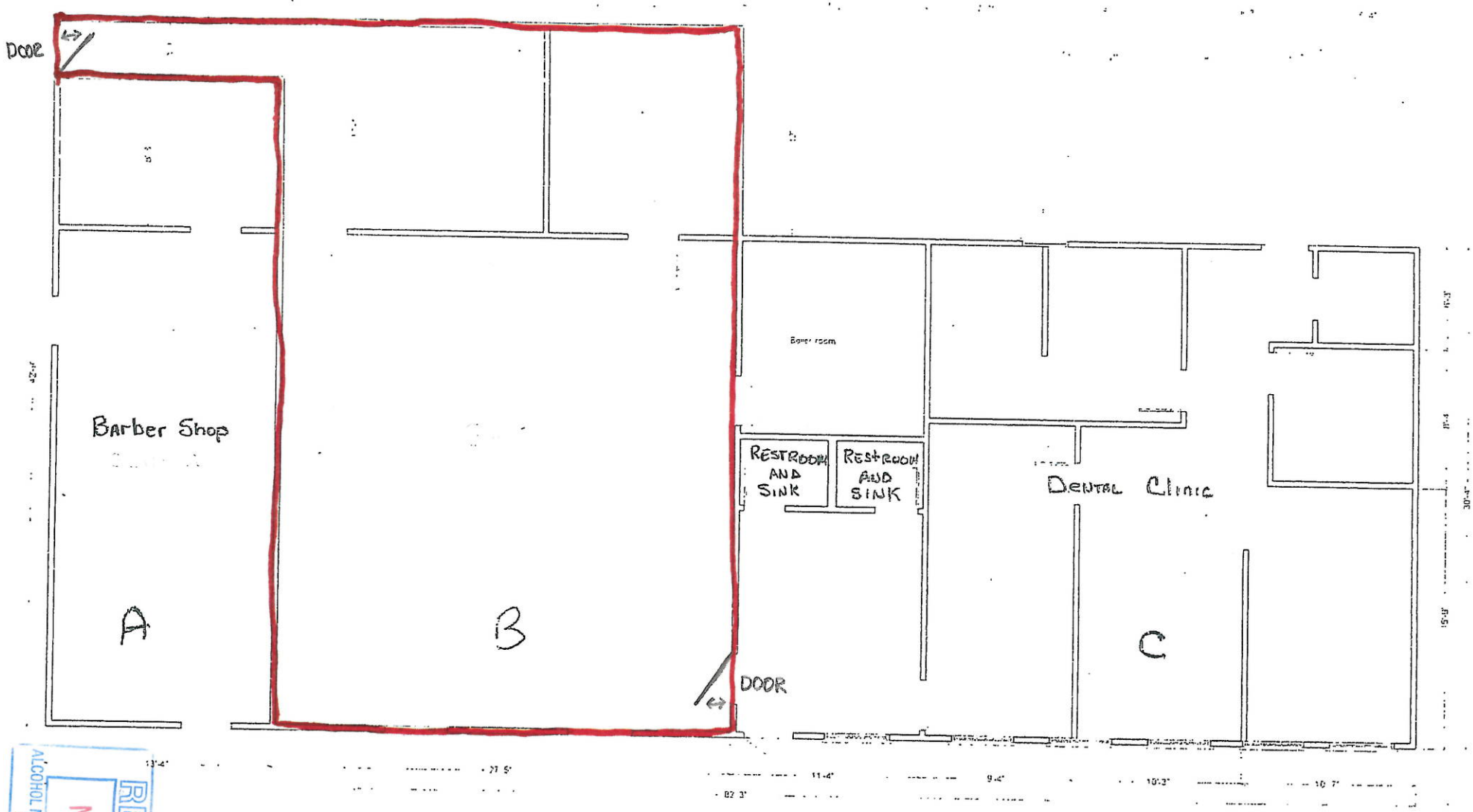

RECEIVED
MAR 28 2019
ALCOHOL MARIJUANA CONTROL OFFICE
STATE OF ALASKA