Alcohol and Marijuana Control Office
550 W 7th Avenue, Suite 1600
Anchorage, AK 99501
marijuana.licensing@alaska.gov
https://www.commerce.alaska.gov/web/amco
Phone: 907.269.0350

Alaska Marijuana Control Board

Form MJ-02: Premises Diagram

What is this form?

A detailed diagram of the proposed licensed premises is required for all marijuana establishment license applications, per 3 AAC 306.020(b)(8). **All areas designated as the licensed premises of a single license must be contiguous.**

What must be submitted with this form?

Applicants must attach multiple diagrams to this form, including (as applicable):

- **Diagram 1:**
  a diagram showing only the licensed premises areas that will be ready to be **operational at the time of your preliminary inspection** and license issuance;

- **Diagram 2:**
  if different than Diagram 1, a diagram outlining **all areas for which the licensee has legal right of possession** (a valid lease or deed), and clearly showing those areas' relationship to the current proposed licensed premises *(details of any planned expansion areas do not need to be included; a complete copy of Form MJ-14: Licensed Premises Diagram Change must be submitted and approved before any planned expansion area may be added to the licensed premises);*

- **Diagram 3:**
  a **site plan or as-built of the entire lot**, showing all structures on the property and clearly indicating which area(s) will be part of the licensed premises;

- **Diagram 4:**
  an **aerial photo of the entire lot and surrounding lots**, showing a view of the entire property and surrounding properties, and clearly indicating which area(s) will be part of the licensed premises *(this can be obtained from sources like Google Earth)*; and

- **Diagram 5:**
  a diagram of the **entire building in which the licensed premises is located**, clearly distinguishing the licensed premises from unlicensed areas and/or premises of other licenses within the building. If your proposed licensed premises is located within a building or building complex that contains multiple business and/or tenants, please provide the addresses and/or suite numbers of the other businesses and/or tenants *(a separate diagram is not required for an establishment that is designating the entire building as a single licensed premises)*.

This form, and all necessary diagrams that meet the requirements on Page 2 of this form, must be completed and submitted to AMCO's main office before any new or transfer license application will be considered complete.

Section 1 – Establishment Information

Enter information for the business seeking to be licensed, as identified on the license application.

Licensee:	NANGIAQTUUVIK, LLC.	**MJ License #:**		19616	
License Type:	Retail Marijuana Store				
Doing Business As:	Buds Below Zero				
Premises Address:	4326 Laura Madison Street				
City:	Barrow	**State:**	Alaska	**ZIP:**	99723

Received by AMCO 4.10.19

Alaska Marijuana Control Board

Form MJ-02: Premises Diagram

Section 2 – Required Information

For your security, do not include locations of security cameras, motion detectors, panic buttons, and other security devices.

The following details must be included in all diagrams:

- [x] License number and DBA
- [x] Legend or key
- [x] Color coding
- [x] Dimensions
- [x] Labels
- [x] True north arrow

The following additional details must be included in Diagram 1:

- [x] Surveillance room
- [x] Restricted access areas
- [x] Storage areas
- [x] Entrances, exits, and windows
- [x] Walls, partitions, and counters
- [x] Any other areas that must be labeled for specific license types

The following additional details must be included in Diagram 2:

- [x] Areas of ingress and egress
- [x] Entrances and exits
- [x] Walls and partitions

The following additional details must be included in Diagrams 3 and 4:

- [x] Areas of ingress and egress
- [x] Cross streets and points of reference

The following additional details must be included in Diagram 5:

- [x] Areas of ingress and egress
- [x] Entrances and exits
- [x] Walls and partitions
- [x] Cross streets and points of reference

I declare under penalty of unsworn falsification that I have attached all necessary diagrams that meet the above requirements, and that this form, including all accompanying schedules, statements, and depictions is true, correct, and complete.

Signature of licensee

Robert Kalegak
Printed name of licensee

KELLI M. WOODWARD
Notary Public, State of Alaska
Commission # 180713005
My Commission Expires
July 13, 2022

Notary Public in and for the State of Alaska

My commission expires: 7/13/2022

Subscribed and sworn to before me this 5th day of February, 2019.

Received by AMCO 4.10.19

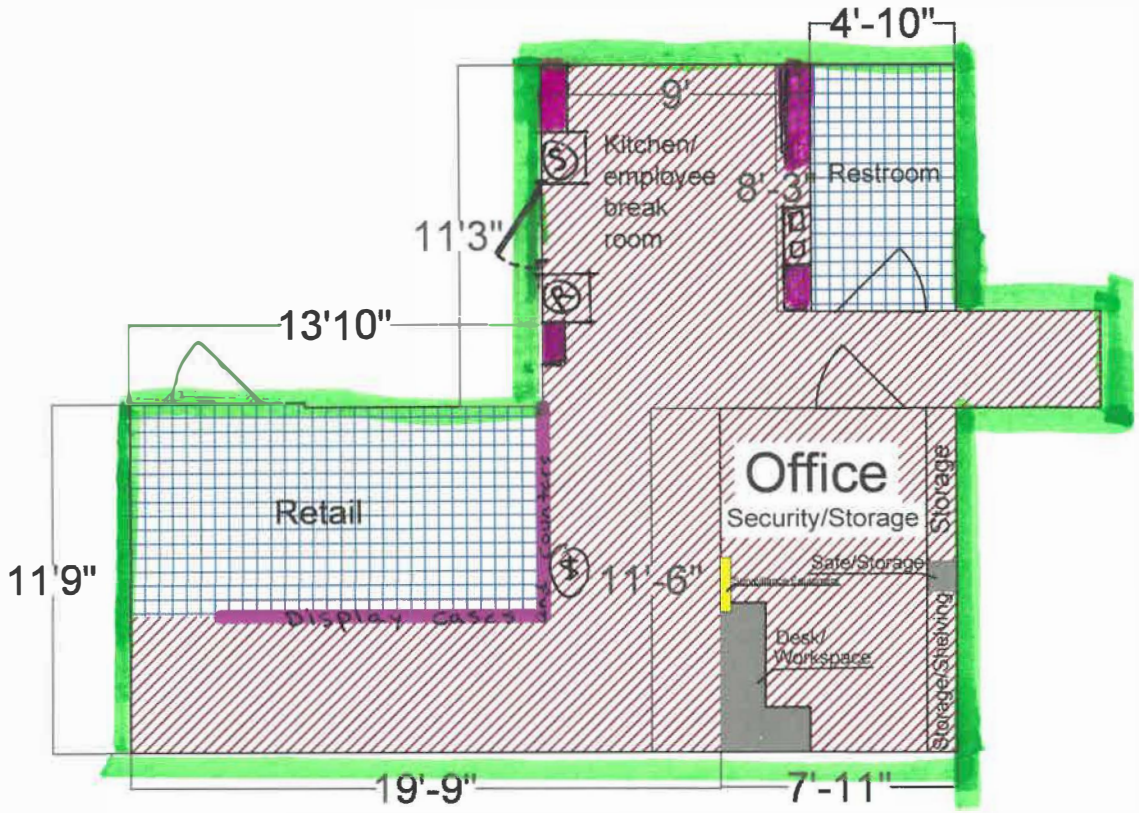

KEY

- Licensed, Not Restricted
- Restricted Access
- Divider/Countertop
- Lawful Property, Not Licensed
- = Licensed Premises (proposed)

S = stove
R = fridge
= sink
$ = cash register

0ft 5ft

MJ-02: Diagram 1: Licensed Premises
Buds Below Zero (LIC #19616)

Received by AMCO 4.10.19

Revised 4.8.19 SS

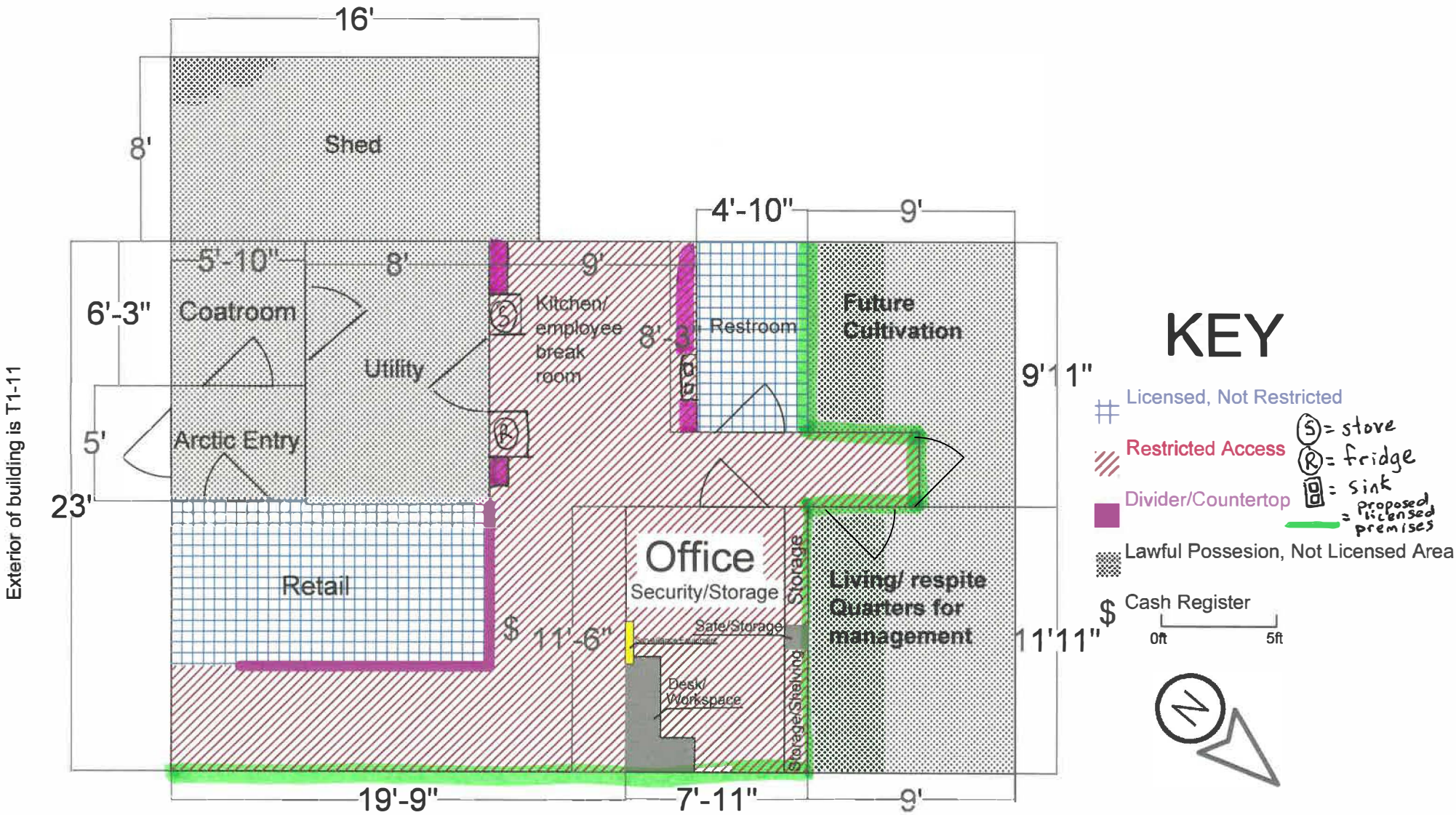

MJ-02: Diagram 2: Licensee's Area of Lawful Possesion

Buds Below Zero (LIC #19616)

Received by AMCO 4.10.19

Revised 4.8.19 JS

EXHIBIT A

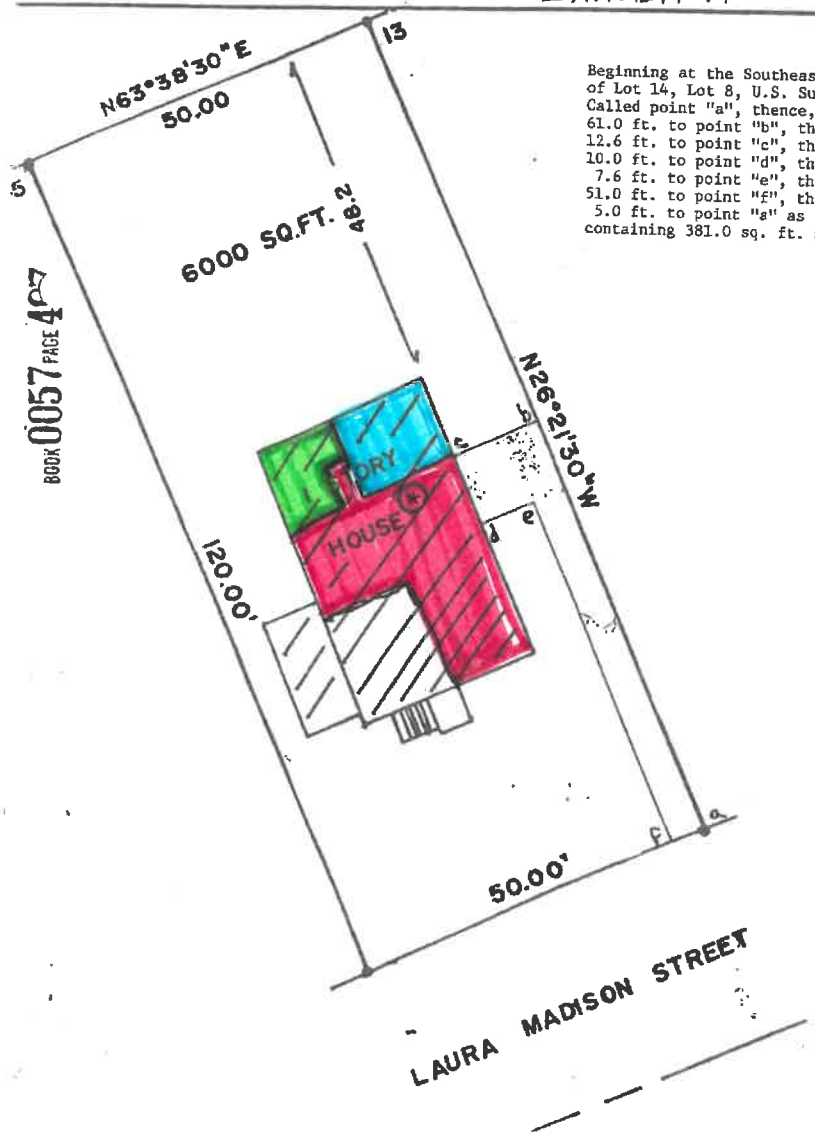

Beginning at the Southeasterly Corner
of Lot 14, Lot 8, U.S. Survey 4615
Called point "a", thence, N. 26°21'30" W.
61.0 ft. to point "b", thence S. 63°38'30" W.
12.6 ft. to point "c", thence S. 26°21'30" E.
10.0 ft. to point "d", thence N. 63°38'30" E.
7.6 ft. to point "e", thence S. 26°21'30" E.
51.0 ft. to point "f", thence N. 63°38'30" E.
5.0 ft. to point "g" as the point of beginning,
containing 381.0 sq. ft. ±.

BOOK 0057 PAGE 407

90-0446
13
BARROW REC
DISTRICT
REQUESTED BY BLUEE POUCH 4449 BARROW AK 99723
Rm to: →
'90 JUL 12 AM 8 50

POST
COPPERWELD MONUMENT
STEEL ROD, COPPER COATED
1in ANGLE IRON
BRIDGE SPIKE

PLOT PLAN
For
LOT 14 BLOCK 8
US SURVEY 4615
BARROW TOWNSITE
PLOT PLAN NO 001-14-8
HOME OWNER
N.S.B ASRCHA
DATE: SCALE: DRWN: M.T.

MJ-02 Diagram 3
Buds Below Zero
LIC# 19616

(*) Currently a 1-story house.
- After receiving approval from AMCO as well as local government, house will be converted to a retail marijuana establishment
= proposed licensed premises
= reserved for future cultivation
= management rest and respite quarters (living space)
= lawful possession but not part of proposed premises

Received by AMCO 4.10.19
Revised 4/8/19 (58)

Received by AMCO 4.10.19