Alcohol & Marijuana Control Office
550 W 7th Avenue, Suite 1600
Anchorage, AK 99501
marijuana.licensing@alaska.gov
https://www.commerce.alaska.gov/web/amco
Phone: 907.269.0350

Alaska Marijuana Control Board

Cover Sheet for Marijuana Establishment Applications

What is this form?

This cover sheet **must** be completed and submitted any time a document, payment, or other marijuana establishment application item is emailed, mailed, or hand-delivered to AMCO's main office.

Items that are submitted without this page will be returned in the manner in which they were received.

Section 1 – Establishment Information

Enter information for the business seeking to be licensed, as identified on the license application.

Licensee:	Cosmic SeaWeed, LLC	**License Number:**	19728		
License Type:	Marijuana Product Manufacturing Facility				
Doing Business As:	COSMIC SEAWEED, LLC				
Physical Address:	262 Charles Way				
City:	Homer	**State:**	AK	**Zip Code:**	99603
Designated Licensee:	Christina Logan				
Email Address:	cosmicseaweed@gmail.com				

Section 2 – Attached Items

List all documents, payments, and other items that are being submitted along with this page.

Attached Items:	MJ-02

OFFICE USE ONLY					
Received Date:		Payment Submitted Y/N:		Transaction #:	

RECEIVED
NOV 21 2012
ALCOHOL ... OFFICE
STATE OF ALASKA

Alcohol and Marijuana Control Office
550 W 7th Avenue, Suite 1600
Anchorage, AK 99501
marijuana.licensing@alaska.gov
https://www.commerce.alaska.gov/web/amco
Phone: 907.269.0350

Alaska Marijuana Control Board

Form MJ-02: Premises Diagram

What is this form?

A detailed diagram of the proposed licensed premises is required for all marijuana establishment license applications, per 3 AAC 306.020(b)(8). **All areas designated as the licensed premises of a single license must be contiguous.**

What must be submitted with this form?

Applicants must attach multiple diagrams to this form, including (as applicable):

- **Diagram 1:**
  a diagram showing only the licensed premises areas that will be ready to be **operational at the time of your preliminary inspection** and license issuance;

- **Diagram 2:**
  if different than Diagram 1, a diagram outlining **all areas for which the licensee has legal right of possession** (a valid lease or deed), and clearly showing those areas' relationship to the current proposed licensed premises *(details of any planned expansion areas do not need to be included; a complete copy of Form MJ-14: Licensed Premises Diagram Change must be submitted and approved before any planned expansion area may be added to the licensed premises);*

- **Diagram 3:**
  a **site plan or as-built of the entire lot**, showing all structures on the property and clearly indicating which area(s) will be part of the licensed premises;

- **Diagram 4:**
  an **aerial photo of the entire lot and surrounding lots**, showing a view of the entire property and surrounding properties, and clearly indicating which area(s) will be part of the licensed premises *(this can be obtained from sources like Google Earth)*; and

- **Diagram 5:**
  a diagram of the **entire building in which the licensed premises is located**, clearly distinguishing the licensed premises from unlicensed areas and/or premises of other licenses within the building. If your proposed licensed premises is located within a building or building complex that contains multiple business and/or tenants, please provide the addresses and/or suite numbers of the other businesses and/or tenants *(a separate diagram is not required for an establishment that is designating the entire building as a single licensed premises)*.

This form, and all necessary diagrams that meet the requirements on Page 2 of this form, must be completed and submitted to AMCO's main office before any new or transfer license application will be considered complete.

Section 1 – Establishment Information

Enter information for the business seeking to be licensed, as identified on the license application.

Licensee:	Cosmic SeaWeed, LLC	**MJ License #:**			19728
License Type:	Marijuana Product Manufacturing Facility				
Doing Business As:	COSMIC SEAWEED, LLC				
Premises Address:	262 Charles Way				
City:	Homer	**State:**	Alaska	**ZIP:**	99603

RECEIVED
NOV 21 2018
ALCOHOL MARIJUANA CONTROL OFFICE
STATE OF ALASKA

Alaska Marijuana Control Board

Form MJ-02: Premises Diagram

Section 2 – Required Information

For your security, do not include locations of security cameras, motion detectors, panic buttons, and other security devices.

The following details must be included in all diagrams:

- [x] License number and DBA
- [x] Legend or key
- [x] Color coding
- [x] Dimensions
- [x] Labels
- [x] True north arrow

The following additional details must be included in Diagram 1:

- [x] Surveillance room
- [x] Restricted access areas
- [x] Storage areas
- [x] Entrances, exits, and windows
- [x] Walls, partitions, and counters
- [x] Any other areas that must be labeled for specific license types

The following additional details must be included in Diagram 2:

- [ ] Areas of ingress and egress
- [ ] Entrances and exits
- [ ] Walls and partitions

N/A

The following additional details must be included in Diagrams 3 and 4:

- [x] Areas of ingress and egress
- [x] Cross streets and points of reference

The following additional details must be included in Diagram 5:

- [ ] Areas of ingress and egress
- [ ] Entrances and exits
- [ ] Walls and partitions
- [ ] Cross streets and points of reference

N/A

I declare under penalty of unsworn falsification that I have attached all necessary diagrams that meet the above requirements, and that this form, including all accompanying schedules, statements, and depictions is true, correct, and complete.

Signature of licensee

CHRISTINA LOGAN

Printed name of licensee

Notary Public
MYRA RENFRO
State of Alaska
My Commission Expires April 17, 2021

Notary Public in and for the State of Alaska

My commission expires: 04/17/2021

Subscribed and sworn to before me this 21st day of November, 2018.

RECEIVED
NOV 21 2018
ALCOHOL MARIJUANA CONTROL OFFICE
STATE OF ALASKA

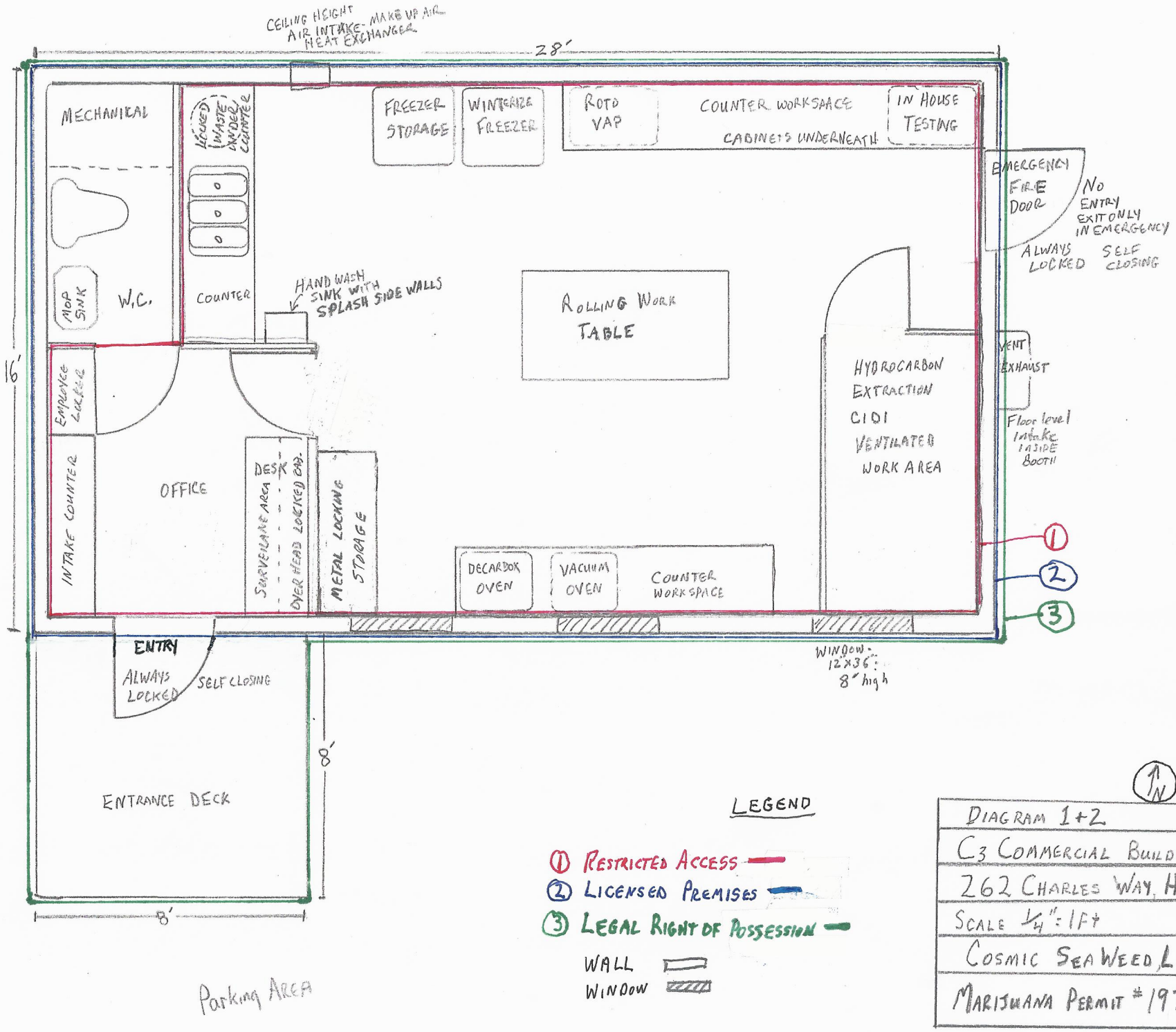

Received by AMCO 2.25.19

Kenai Peninsula Borough Parcel Viewer 262 Charles Way, Homer, Alaska.

Legend

PlaceNames
- Towns and Villages
- City

KPB Boundary
City Limits
Census Designated Places
Highways
Major Roads
Roads
- Town Medium Volume
- Town Low/Seasonal; Other
- Proposed

Parcels
Water
Major Rivers and Salt Water
Lakes and Ponds
Streams and Rivers
Map Boundary

DIAGRAM 4
C3 COMMERCIAL BLDG
262 CHARLES WAY
COSMIC SEAWEED, LLC
PERMIT # 19728

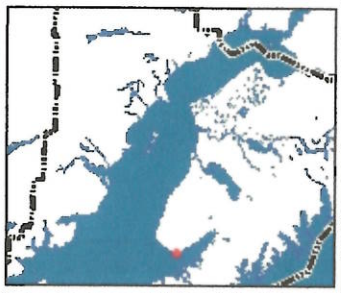

Notes
Type any notes here.

0 0.01 0.02 Miles

Coordinate System: NAD_1983_StatePlane_Alaska_4_FIPS_5004_Feet

This map is a user generated static output from an Internet mapping site and is for reference only. Data layers that appear on this map may or may not be accurate, current, or otherwise reliable.
THIS MAP IS NOT TO BE USED FOR NAVIGATION

RECEIVED
NOV 21 2018
ALCOHOL MARIJUANA CONTROL OFFICE
STATE OF ALASKA

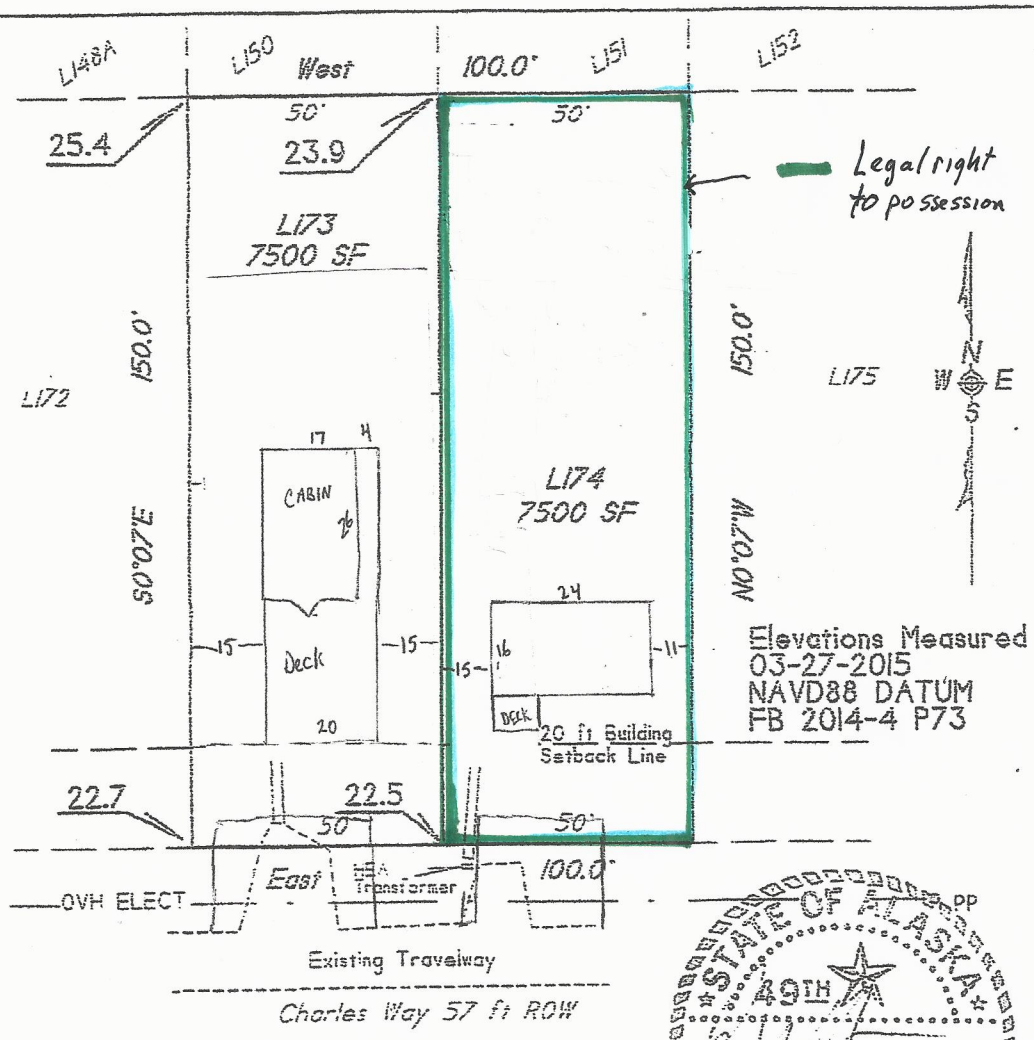

STATE OF ALASKA 49TH Roger Watt Imhoff LS-5780 Registered Professional Land Surveyor PP

3-27-15

I hereby Certify that I have surveyed the following property and that no visible encroachments exist:

Lots 173 and 174 W. R. Benson's Subdivision Amended

Exclusion Note: It is the responsibility of the Owner(s) to determine the existence of any easements, covenants, or restrictions which do not appear on the recorded subdivision plat. Under no circumstances should any data hereon be used for construction or for the establishment of fence or boundary lines.

This document may not be recorded or copies sold without the written permission of the Surveyor. This Survey is to be used only for the purposes intended and is valid for 120 days from the date of original survey afterwhich it must be recertified.

L148BEN.cgo

REDUCED SCALE

DIAGRAM 2+3
C3 COMMERCIAL BUILDING
262 CHARLES WAY HOMER
COSMIC SEA WEED LLC
MARIJUANA PERMIT # 19728

0 30 60
Graphic Scale

Clients: Trusten Peery, 93 Roxie Rd, Fairbanks AK 99709	Surveyed By: Roger W. Imhoff, RLS, PO Box 2588, Homer Ak 99603
Date of Survey 4-07-14	File L173WRBenson.vcd
Drawn RWI | FB2014-2	Scale 1" = 30 ft

ASBUILT SURVEY

Lots 173 and 174 W. R. Benson's Subdivision Amended
as shown on Plat No. 67-365
Located in the SW 1/4
Section 20, T6S, R13W, SM

Homer Recording District
Third Judicial District, Alaska
KPB Tax Parcel No. 17716432 & 17716433

Received by AMCO 2.25.19