Alcohol and Marijuana Control Office
550 W 7th Avenue, Suite 1600
Anchorage, AK 99501
marijuana.licensing@alaska.gov
https://www.commerce.alaska.gov/web/amco
Phone: 907.269.0350

**Alaska Marijuana Control Board**

# Form MJ-14: Licensed Premises Diagram Change

**What is this form?**

This licensed premises diagram change form is required for all marijuana establishment licensees seeking to alter the functional floor plan or reduce or expand the area of the establishment's existing licensed premises, under 3 AAC 306.100 and 3 AAC 306.705. **The required $250 change fee may be made by check, cashier's check, or money order.**

This form must be signed by the licensee and by the local government having jurisdiction over the location of the premises before it is submitted to AMCO staff for review.

**This form must be completed and submitted to AMCO's main office prior to altering the existing floor plan. The licensed premises may not be altered unless and until the AMCO director has given written approval on this form. Please note that licensees seeking to change licensed premises diagrams for multiple licenses must submit a separate completed copy of this form for each license.**

## Section 1 – Establishment Information

Enter information for the business seeking to be licensed, as identified on the license application.

| | | | | | |
|---|---|---|---|---|---|
| **Licensee:** | Alaska Frontier Cannabis, LLC | **MJ License #:** | | 14396 | |
| **License Type:** | Standard Marijuana Cultivation Facility | | | | |
| **Doing Business As:** | Alaska Frontier Cannabis, LLC | | | | |
| **Premises Address:** | 6570 W Trevett Cir Suite C | | | | |
| **City:** | Wasilla | **State:** | Alaska | **ZIP:** | 99623 |

## Section 2 – Required Information

**For your security, do not include locations of security cameras, motion detectors, panic buttons, and other security devices.**

**The following details must be included:**

- ☑ **License number and DBA**
- ☑ **Legend or key**
- ☑ **Color coding**
- ☑ **Dimensions**
- ☑ **Labels**
- ☑ **True north arrow**
- ☑ **Surveillance room**
- ☑ **Licensed premises boundary**
- ☑ **Restricted access areas**
- ☑ **Storage areas**
- ☑ **Entrances, exits, and windows**
- ☑ **Walls, partitions, and counters**
- ☑ **Any other areas that must be labeled for specific license types**



Received by AMCO 3.19.19

Alaska Marijuana Control Board

# Form MJ-14: Licensed Premises Diagram Change

## Section 3 – Summary of Changes

Provide a summary of the changes for which you are requesting approval.

We are requesting to expand the area of the establishment's existing licensed premises by adding high tunnels and connexes and adding a fence surrounding additional area for security.

## Section 4 – Declarations and Approvals

| Read each statement below, and then sign your initials in the corresponding box to the right: | Initials |
|---|---|
| If a local building permit is required, I have attached a copy of it to this form. | |
| The proposed changes conform to all applicable public health, fire, and safety laws. | |

As a marijuana establishment licensee, I declare under penalty of unsworn falsification that this form, including all accompanying schedules and statements, is true, correct, and complete.

Signature of licensee

Kerby Coman

Printed name of licensee

B. NEAL AINSWORTH
Notary Public
State of Alaska
My Commission Expires Aug 15, 2022

Notary Public in and for the State of Alaska.

My commission expires: Aug 15 2022

Subscribed and sworn to before me this 15 day of March, 2019.

| Local Government Review (to be completed by an appropriate local government official): | Yes | No | Pending |
|---|---|---|---|
| The proposed changes shown on this form conform to all local restrictions and laws. | | | X |
| A local building permit is required for the proposed changes. | X | | |

Signature of local government official

Building Permit #

3/19/2019
Date

Adam Bradway
Printed name of local government official

Planner I
Title

| AMCO Review: | Approved | Disapproved |
|---|---|---|
| Signature of AMCO Enforcement Supervisor / Signature of Director | | |
| Printed name of AMCO Enforcement Supervisor / Printed name of Director / Date | | |

AMCO Comments:



Received by AMCO 4.11.19

# Narrative for planned expansion

We will be expanding our current licensed premises from a small building to five 90'X96" High Tunnels and ten 8'X40" connexes.
Each high tunnel will be equipped with corrugated side walls and end walls with a polyurethane cap. (attached photos illustrate examples)
There will be a 6' fence with privacy fencing installed on it surrounding the entire liocensed premises with gates for access that will be locked at all times while not in use.

Received by AMCO 4.11.19

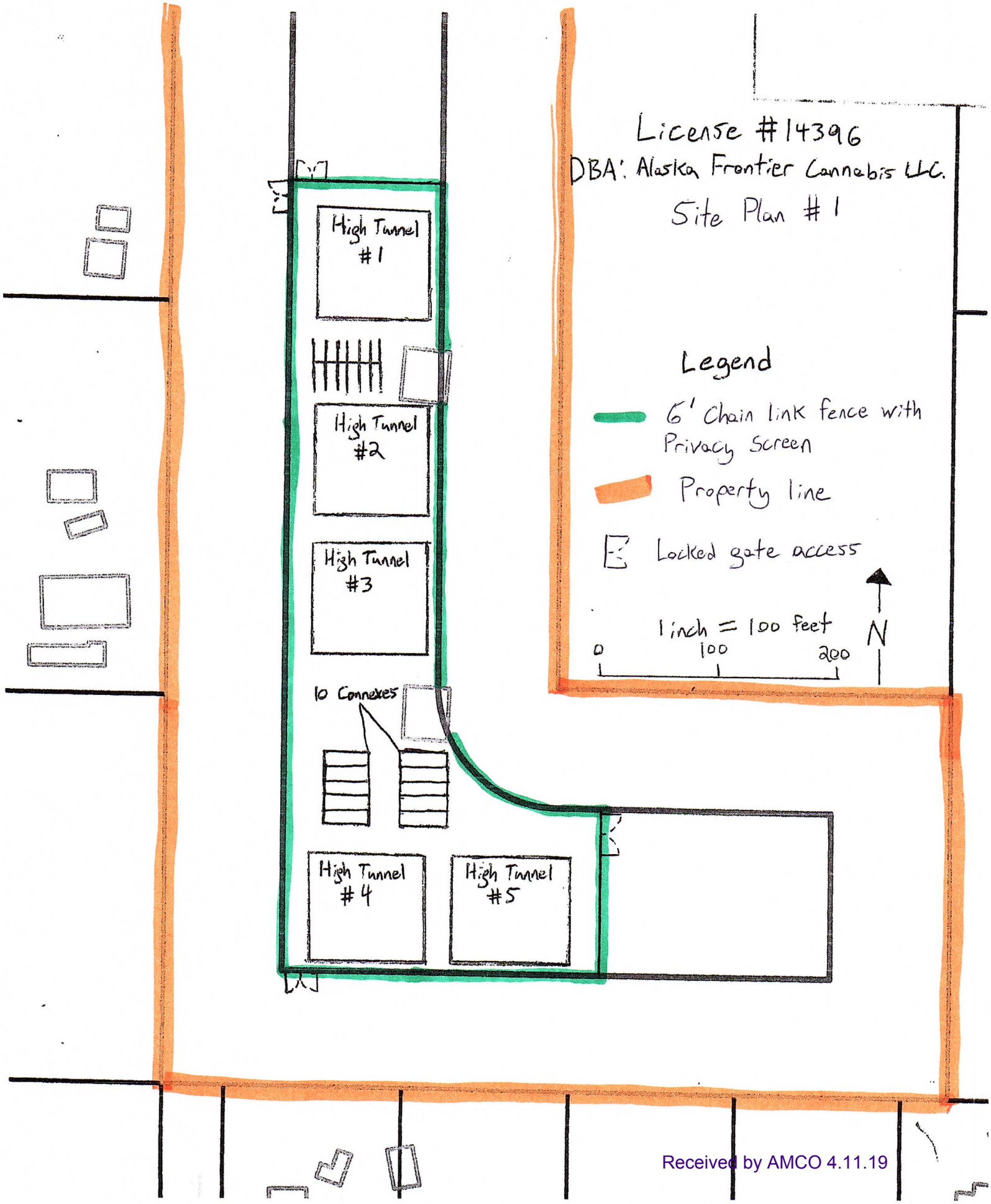


Received by AMCO 4.11.19

License #14396
DBA: Alaska Frontier Cannabis LLC.
Site Plan #2

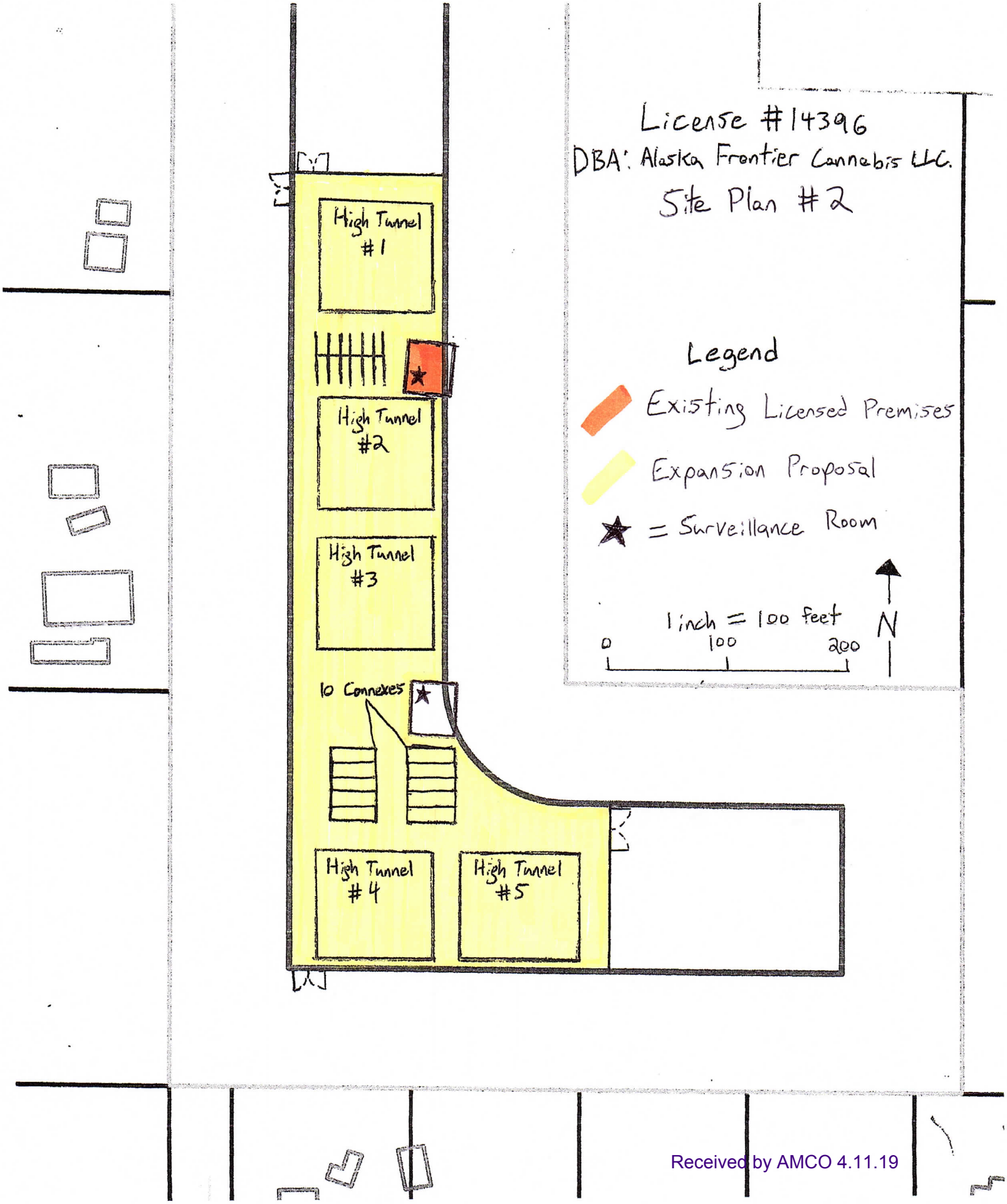


Received by AMCO 4.11.19

License #14396
DBA: Alaska Frontier Cannabis LLC.
Site Plan #5

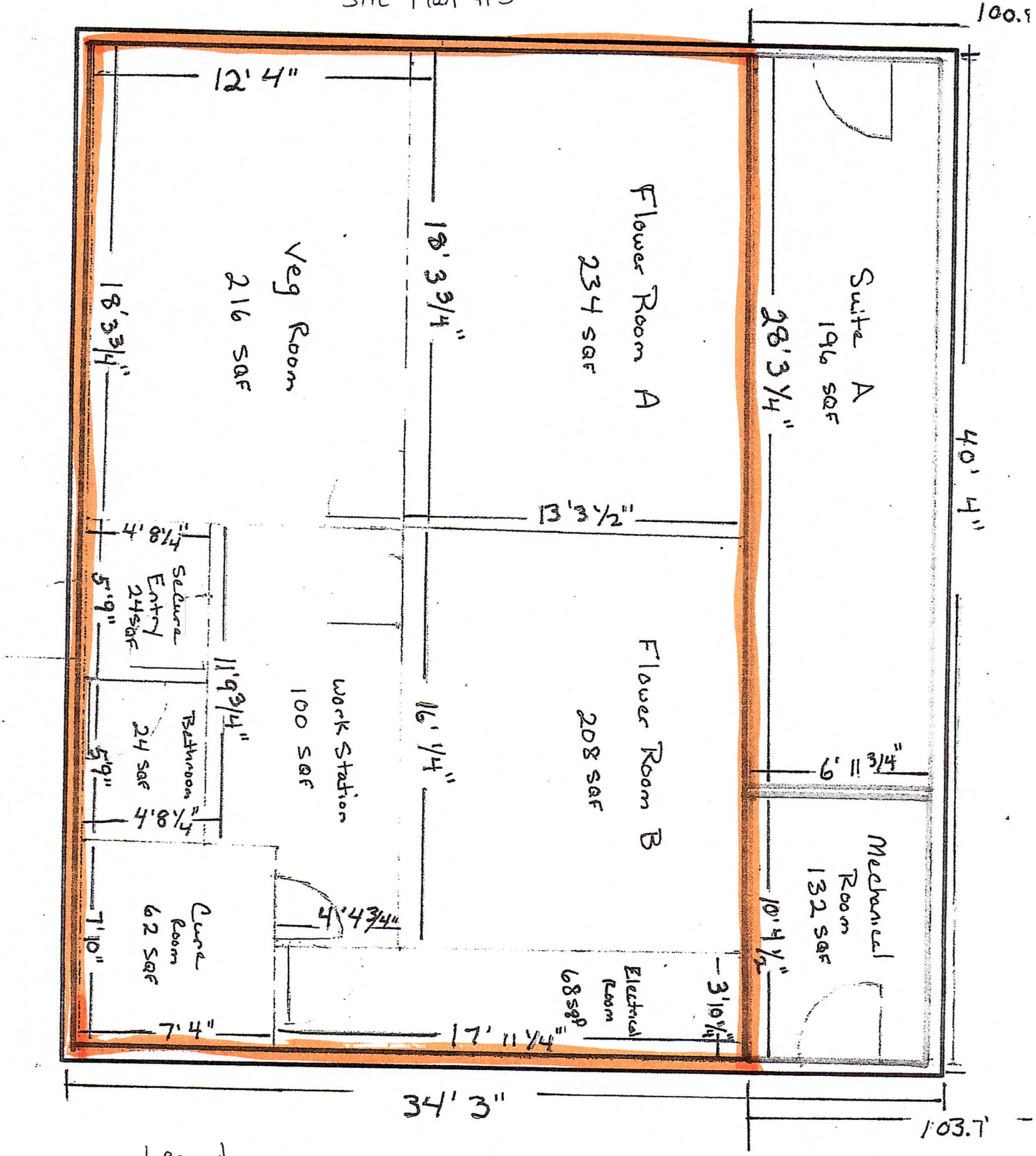


Legend

Existing Licensed Premises

.1 inch = 5 feet

0 5 10

N

Received by AMCO 4.11.19

License #14396

DBA: Alaska Frontier Cannabis LLC.

Site Plan #3

High Tunnel = 90' x 96' Structure

Connex = 8' x 40' Connex

Storage will be taking Place in all structures on Licensed Premises

**Legend**

Licensed Premises Boundry

Restricted Access Area

1 inch = 100 feet

0 100 200

N

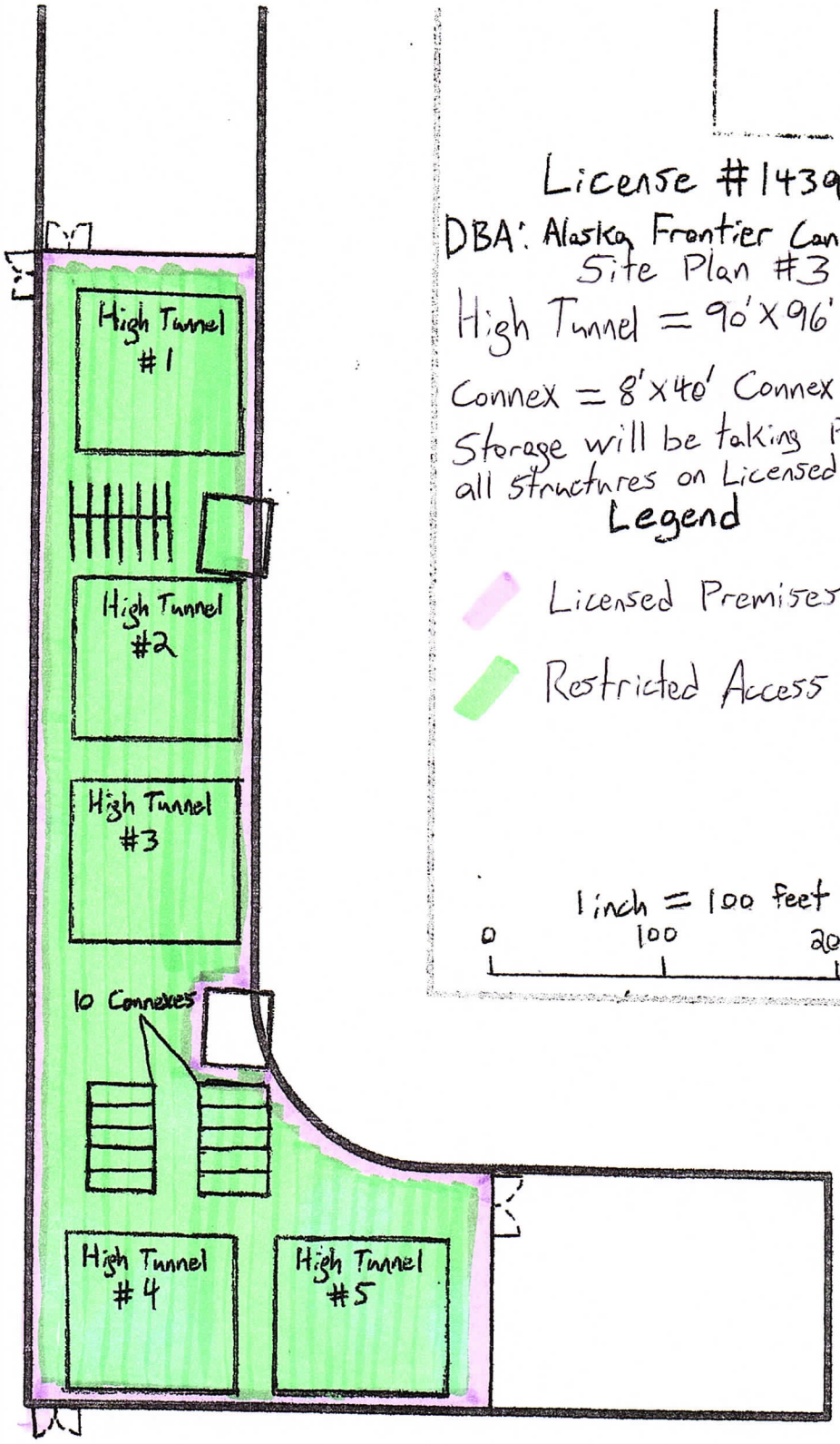


Received by AMCO 4.11.19

License #14396

DBA: Alaska Frontier Cannabis LLC.

Site Plan #4

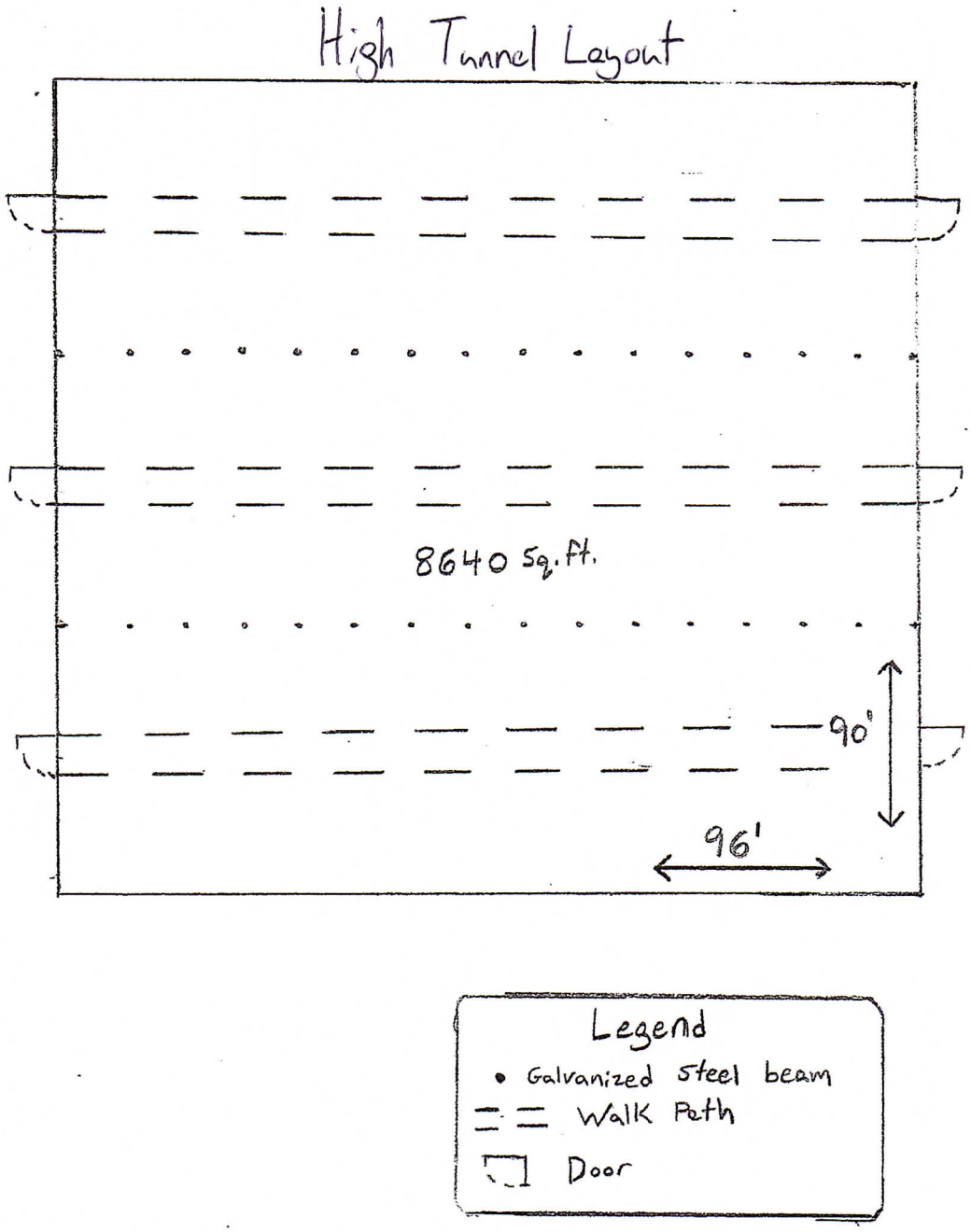


Received by AMCO 4.11.19

License # 14396

DBA: Alaska Frontier Cannabis LLC

Site Plan # 6

Connexes

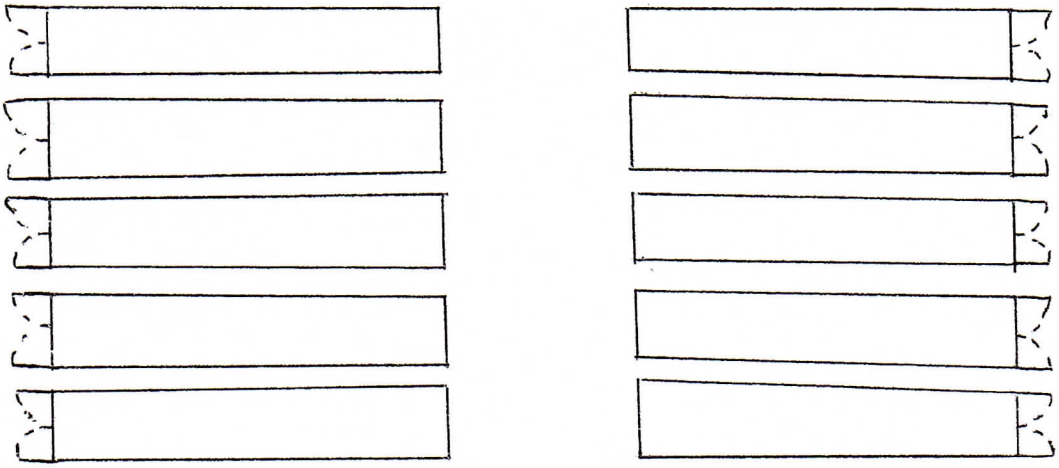

1 inch = 20 feet

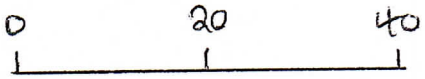

Legend

= Door

Received by AMCO 4.11.19




Received by AMCO 4.11.19



Received by AMCO 4.11.19

License #14396 DBA: Alaska Frontier Cannabis LLC.

Map #1

This map is solely for informational purposes only. The Borough makes no express or implied warranties with respect to the character, function, or capabilities of the map or the suitability of the map for any particular purpose beyond those originally intended by the Borough. For information regarding the full disclaimer and policies related to acceptable uses of this map, please contact the Matanuska-Susitna Borough GIS Division at 907-861-7801.

1 inch = 400 feet

0 400 800 Feet

N

Received by AMCO 3.19.19

License #14396 DBA: Alaska Frontier Cannabis LLC

Map #2

**Legend**

- 1,000' Buffer
- 17N02W10A0015
- Roads
- Parcels
- Vehicle Access
- Proposed premises
- Restricted Access Area

W PARKS HWY
W TREVETT CIR
W TREVETT AVE
W BLONDELL DR
S CONQUEST CIR
S DEER HOOF ST
W FULL CURL AVE
S BEAR HIDE ST

This map is solely for informational purposes only. The Borough makes no express or implied warranties with respect to the character, function, or capabilities of the map or the suitability of the map for any particular purpose beyond those originally intended by the Borough. For information regarding the full disclaimer and policies related to acceptable uses of this map, please contact the Matanuska-Susitna Borough GIS Division at 907-861-7801.

1 inch = 400 feet

0 400 800 Feet

N

Received by AMCO 3.19.19

License # 14396 DBA: Alaska Frontier Cannabis LLC.

Map #3

NOTES.
1. MISCELLANEOUS RV'S NOT SHOWN AT THIS TIME
2. BOUNDARY DIMENSIONS ARE BASED ON D.O.T. MAP RECORDED 2013-016074-0 AND FOUND CORNERS

DENALI NORTH

REVISION DONE ON 1 8/17. ADDED DIMENSIONS TO INTERIOR WALL.

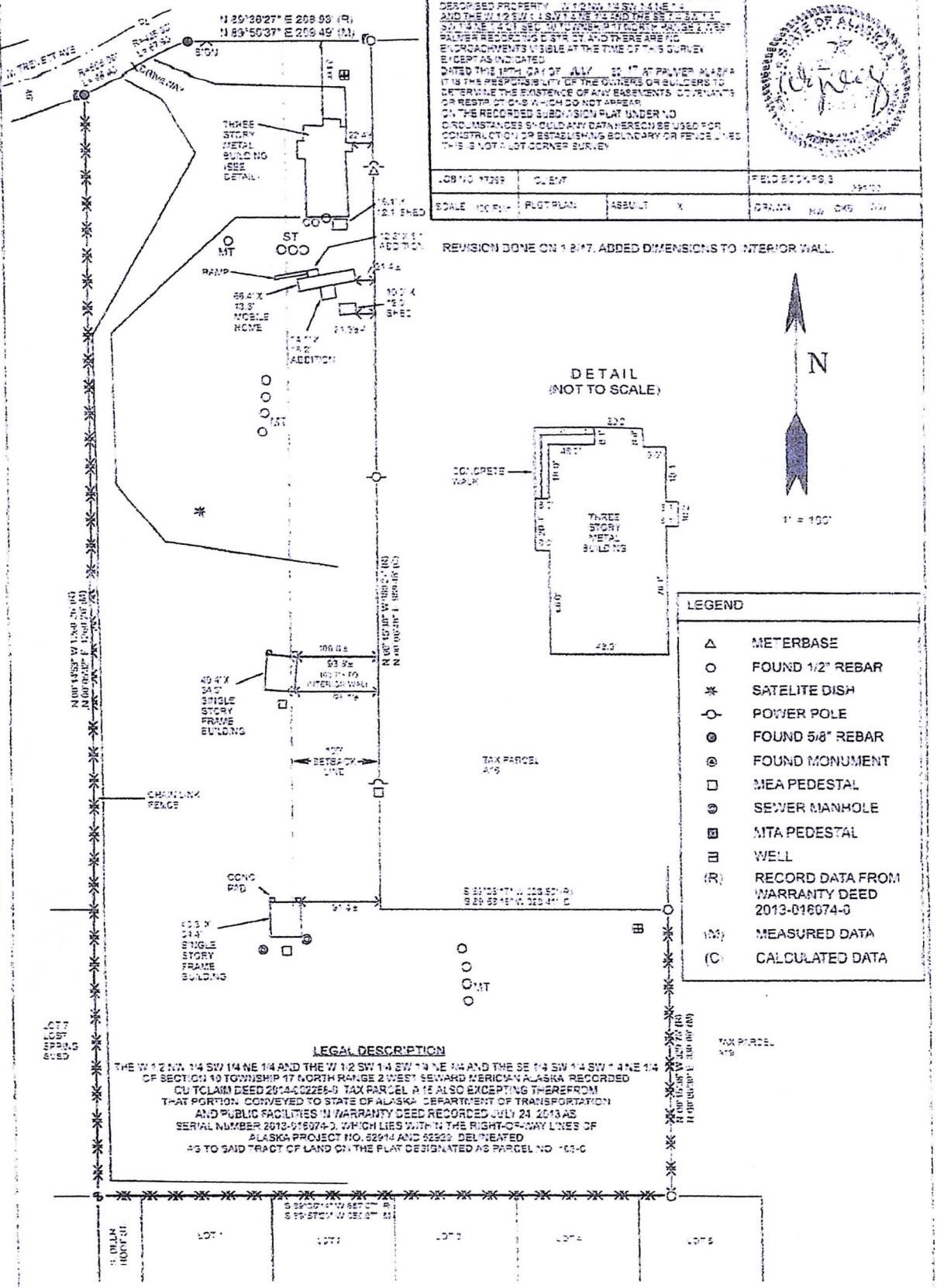


LEGAL DESCRIPTION

THE W 1/2 NW 1/4 SW 1/4 NE 1/4 AND THE W 1/2 SW 1/4 SW 1/4 NE 1/4 AND THE SE 1/4 SW 1/4 SW 1/4 NE 1/4 OF SECTION 10 TOWNSHIP 17 NORTH RANGE 2 WEST SEWARD MERIDIAN ALASKA RECORDED QUITCLAIM DEED 2014-002265-0 TAX PARCEL A18 ALSO EXCEPTING THEREFROM THAT PORTION CONVEYED TO STATE OF ALASKA DEPARTMENT OF TRANSPORTATION AND PUBLIC FACILITIES IN WARRANTY DEED RECORDED JULY 24 2013 AS SERIAL NUMBER 2013-016074-0 WHICH LIES WITHIN THE RIGHT-OF-WAY LINES OF ALASKA PROJECT NO. 52914 AND 52929 DELINEATED AS TO SAID TRACT OF LAND ON THE PLAT DESIGNATED AS PARCEL NO 103-0

Received by AMCO 3.19.19