Alcohol and Marijuana Control Office
550 W 7th Avenue, Suite 1600
Anchorage, AK 99501
marijuana.licensing@alaska.gov
https://www.commerce.alaska.gov/web/amco
Phone: 907.269.0350

Alaska Marijuana Control Board

Form MJ-02: Premises Diagram

What is this form?

A detailed diagram of the proposed licensed premises is required for all marijuana establishment license applications, per 3 AAC 306.020(b)(8). **All areas designated as the licensed premises of a single license must be contiguous.** **All diagrams must have the licensed premises area labeled, and outlined or shaded as appropriate.**

What must be submitted with this form?

Applicants must attach multiple diagrams to this form, including (as applicable):

- **Diagram 1:**
  a diagram showing only the licensed premises areas that will be ready to be **operational at the time of your preliminary inspection** and license issuance;

- **Diagram 2:**
  if different than Diagram 1, a diagram outlining **all areas for which the licensee has legal right of possession** (a valid lease or deed), and clearly showing those areas' relationship to the current proposed licensed premises *(details of any planned expansion areas do not need to be included; a complete copy of Form MJ-14: Licensed Premises Diagram Change must be submitted and approved before any planned expansion area may be added to the licensed premises);*

- **Diagram 3:**
  a **site plan or as-built of the entire lot**, showing all structures on the property and clearly indicating which area(s) will be part of the licensed premises;

- **Diagram 4:**
  an **aerial photo of the entire lot and surrounding lots**, showing a view of the entire property and surrounding properties, and clearly indicating which area(s) will be part of the licensed premises *(this can be obtained from sources like Google Earth)*; and

- **Diagram 5:**
  a diagram of the **entire building in which the licensed premises is located**, clearly distinguishing the licensed premises from unlicensed areas and/or premises of other licenses within the building. If your proposed licensed premises is located within a building or building complex that contains multiple business and/or tenants, please provide the addresses and/or suite numbers of the other businesses and/or tenants *(a separate diagram is not required for an establishment that is designating the entire building as a single licensed premises).*

This form, and all necessary diagrams that meet the requirements on Page 2 of this form, must be completed and submitted to AMCO's main office before any new or transfer license application will be considered complete.

Section 1 – Establishment Information

Enter information for the business seeking to be licensed, as identified on the license application.

Licensee:	Matanuska Thunder Farms	**MJ License #:**	16261		
License Type:	Standard Marijuana Cultivation Facility				
Doing Business As:	Matanuska Thunder Farms LLC				
Premises Address:	12605 W Big Lake Rd				
City:	Houston	**State:**	Alaska	**ZIP:**	99694

AMCO
OCT 24 2019

Alaska Marijuana Control Board

Form MJ-02: Premises Diagram

Section 2 – Required Information

For your security, do not include locations of security cameras, motion detectors, panic buttons, and other security devices.
Items marked with a double asterisks (**) are only required for those retail marijuana establishments that are also applying for an onsite consumption endorsement.

The following details must be included in all diagrams:

- ☐ License number and DBA
- ☐ Legend or key
- ☐ Color coding
- ☐ Licensed Premises Area Labeled and Shaded, or Outlined as appropriate
- ☐ Dimensions
- ☐ Labels
- ☐ True north arrow

The following additional details must be included in Diagram 1:

- ☐ Surveillance room
- ☐ Restricted access areas
- ☐ Storage areas
- ☐ Entrances, exits, and windows
- ☐ Walls, partitions, and counters
- ☐ Any other areas that must be labeled for specific license or endorsement types
- ☐ ** Serving area(s)
- ☐ **Employee monitoring area(s)
- ☐ **Ventilation exhaust points, if applicable

The following additional details must be included in Diagram 2:

- ☐ Areas of ingress and egress
- ☐ Entrances and exits
- ☐ Walls and partitions

The following additional details must be included in Diagrams 3 and 4:

- ☐ Areas of ingress and egress
- ☐ Cross streets and points of reference

The following additional details must be included in Diagram 5:

- ☐ Areas of ingress and egress
- ☐ Entrances and exits
- ☐ Walls and partitions
- ☐ Cross streets and points of reference

I declare under penalty of unsworn falsification that I have attached all necessary diagrams that meet the above requirements, and that this form, including all accompanying schedules, statements, and depictions is true, correct, and complete.

Signature of licensee

John Farleigh
Printed name of licensee

"Official Seal"
Notary Public
Linda Costa
State Of Alaska
Commission #170410001 Expires 04/10/2021

Linda Costa
Notary Public in and for the State of Alaska

My commission expires: 04/10/2021

Subscribed and sworn to before me this 23 day of October, 2019.

AMCO
OCT 24 2019

License # 16261

License 16261

Matanuska Thunder Farms LLC

12605 W Big Lake Road

MJ-02

Diagram 1

Key

▲ Surveillance Room

* Storage Area

↑ True North

Restricted Access Area

Proposed Licensed Premises Outline

MJ-02

Diagram 2 Key

All Areas for which licensee has legal right of Posession

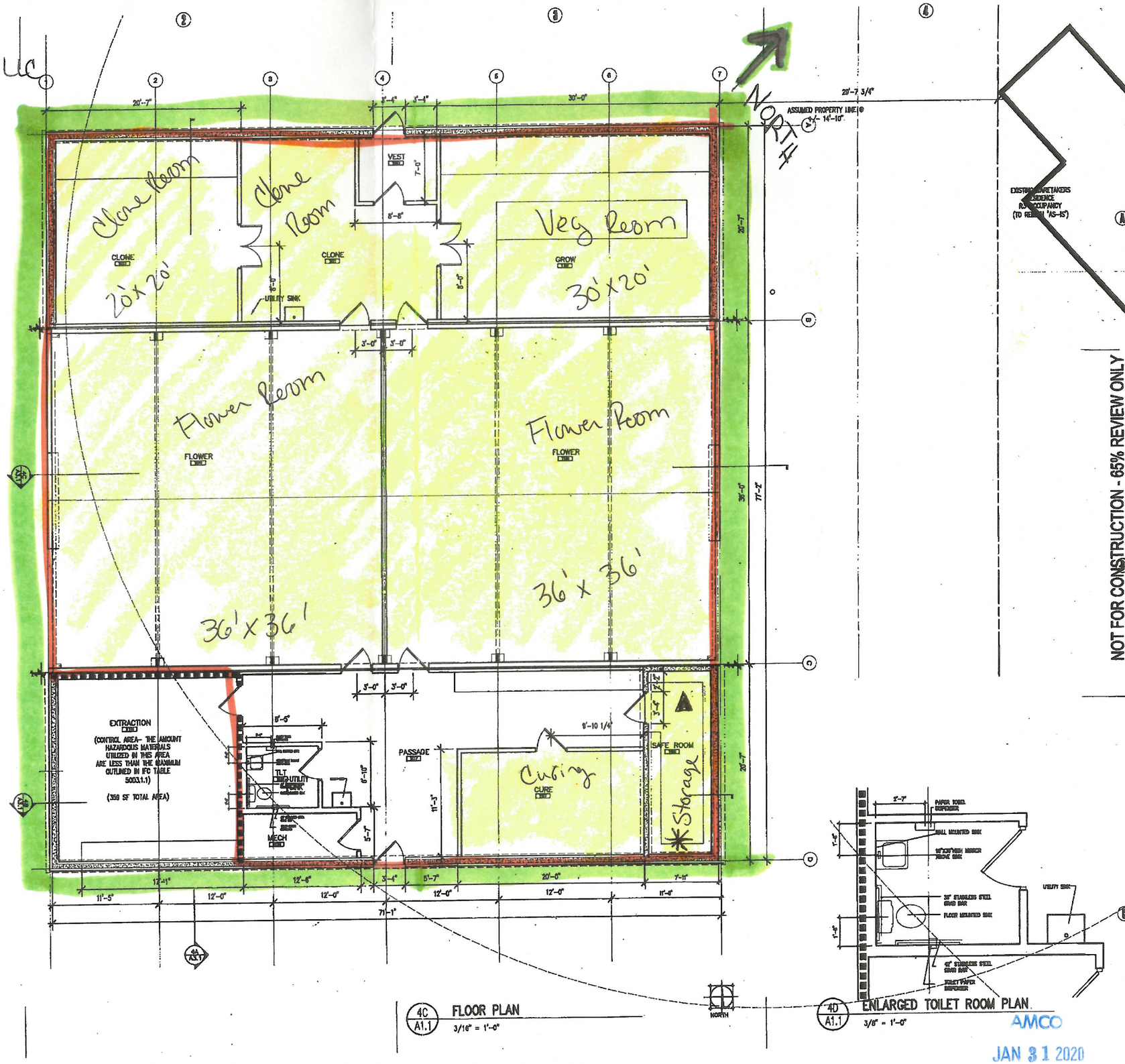

NOT FOR CONSTRUCTION - 65% REVIEW ONLY

FAR BOY LLC
12650 WEST BIG LAKE ROAD
HOUSTON, ALASKA

FLOOR PLAN
ENLARGED PLAN
CODE DATA

A1 | 1

AMCO
JAN 31 2020

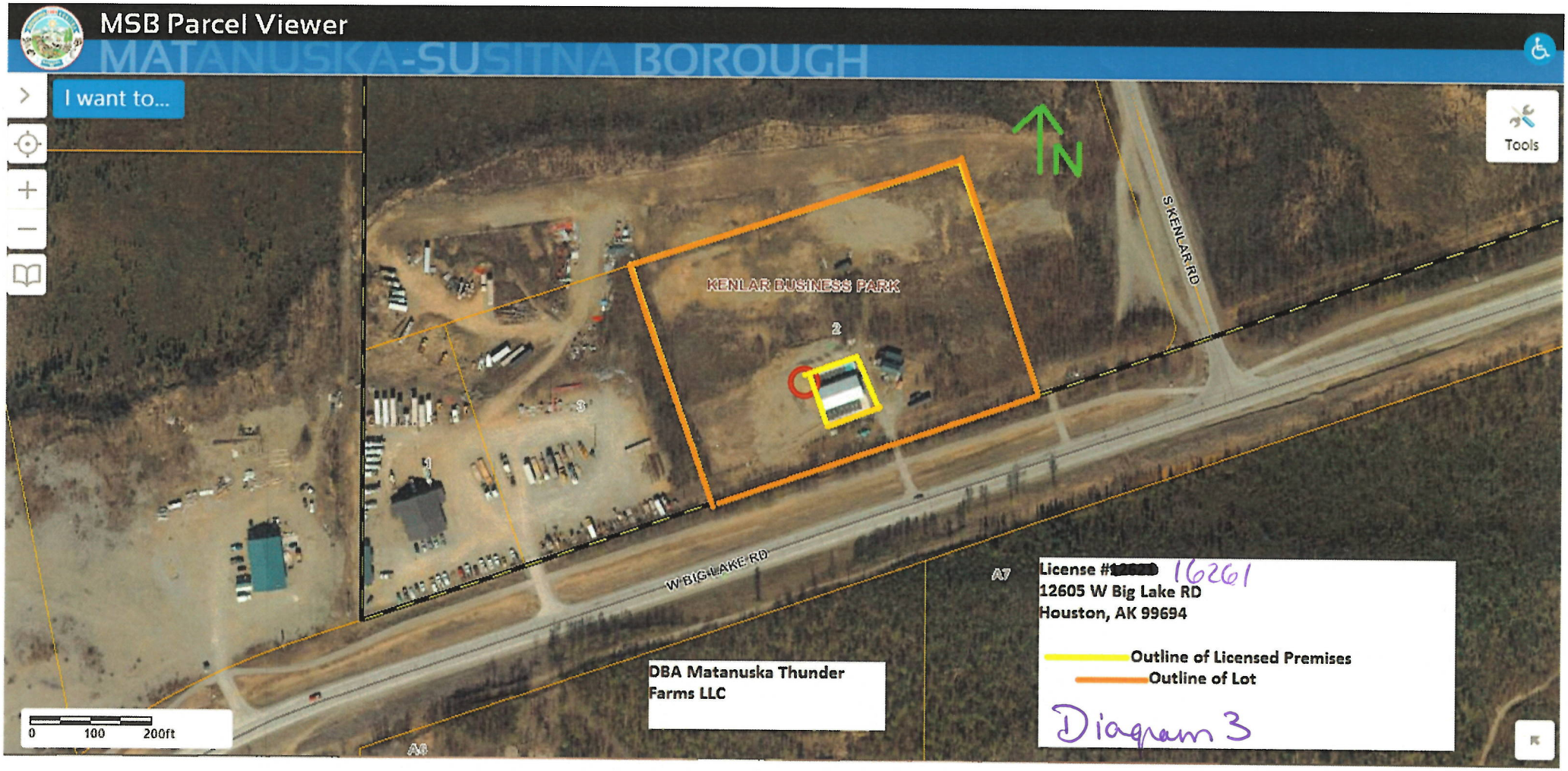

AMCO
OCT 24 2019

AMCO
OCT 24 2019

Diagram 5

License # 16261

DBA Matanuska Thunder Farms LLC

Licensed Premises Boundary

Not Licensed Premises

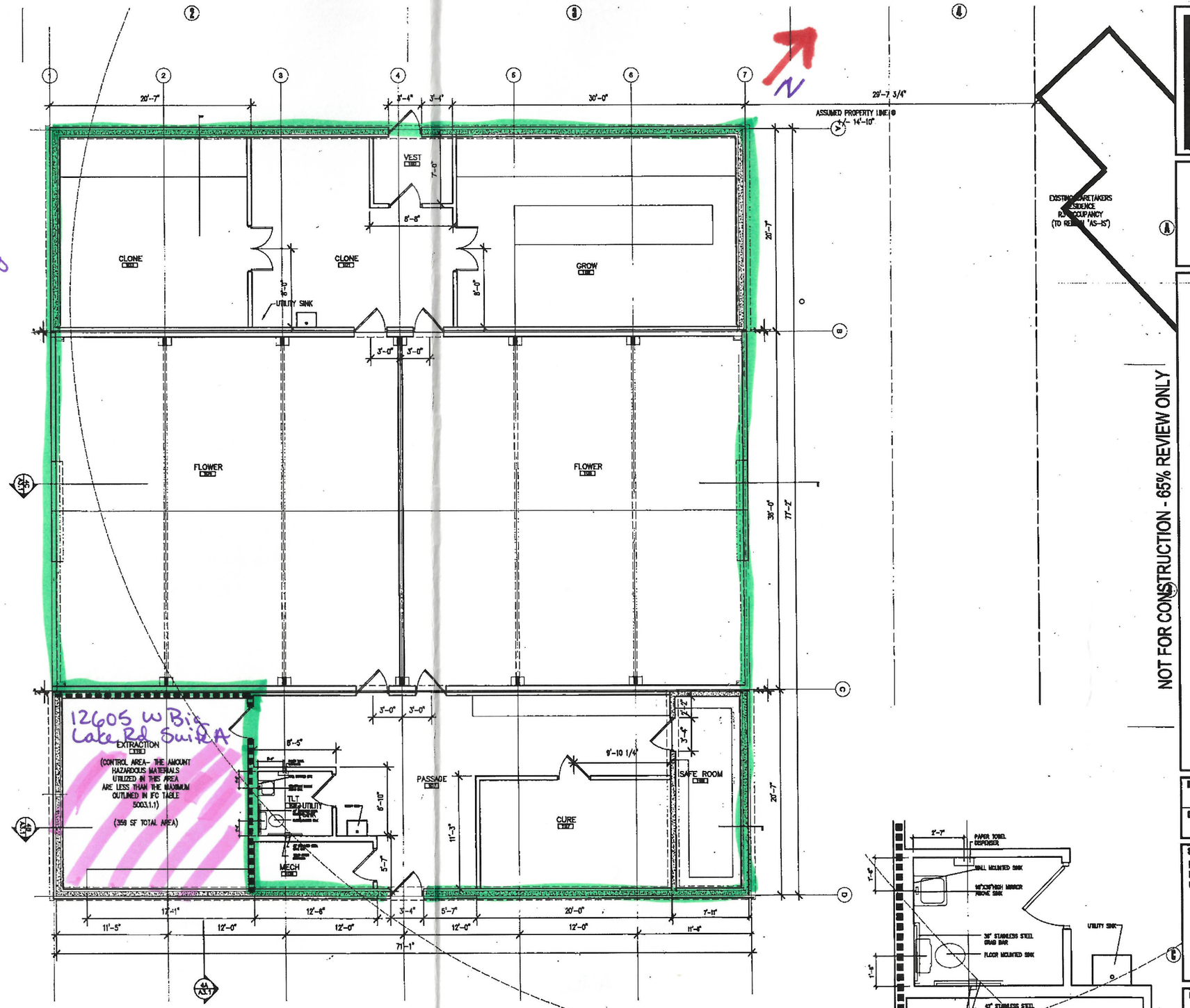

4C A1.1 FLOOR PLAN
3/16" = 1'-0"

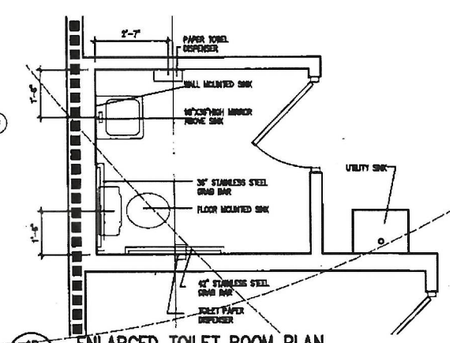

4D A1.1 ENLARGED TOILET ROOM PLAN
3/8" = 1'-0"

AMCO
OCT 24 2019

NOT FOR CONSTRUCTION - 65% REVIEW ONLY

FAR BOY LLC
12650 WEST BIG LAKE ROAD
HOUSTON, ALASKA

Drawn | Date
Checked | Job No.

Sheet Contents
FLOOR PLAN
ENLARGED PLAN
CODE DATA

Category: A1
Sheet: 1