Alcohol and Marijuana Control Office
550 W 7th Avenue, Suite 1600
Anchorage, AK 99501
marijuana.licensing@alaska.gov
https://www.commerce.alaska.gov/web/amco
Phone: 907.269.0350

Alaska Marijuana Control Board

Form MJ-02: Premises Diagram

What is this form?

A detailed diagram of the proposed licensed premises is required for all marijuana establishment license applications, per 3 AAC 306.020(b)(8). **All areas designated as the licensed premises of a single license must be contiguous. All diagrams must have the licensed premises area labeled, and outlined or shaded as appropriate.**

What must be submitted with this form?

Applicants must attach multiple diagrams to this form, including (as applicable):

- **Diagram 1:**
  a diagram showing only the licensed premises areas that will be ready to be **operational at the time of your preliminary inspection** and license issuance;

- **Diagram 2:**
  if different than Diagram 1, a diagram outlining **all areas for which the licensee has legal right of possession** (a valid lease or deed), and clearly showing those areas' relationship to the current proposed licensed premises *(details of any planned expansion areas do not need to be included; a complete copy of Form MJ-14: Licensed Premises Diagram Change must be submitted and approved before any planned expansion area may be added to the licensed premises);*

- **Diagram 3:**
  a **site plan or as-built of the entire lot**, showing all structures on the property and clearly indicating which area(s) will be part of the licensed premises;

- **Diagram 4:**
  an **aerial photo of the entire lot and surrounding lots**, showing a view of the entire property and surrounding properties, and clearly indicating which area(s) will be part of the licensed premises *(this can be obtained from sources like Google Earth)*; and

- **Diagram 5:**
  a diagram of the **entire building in which the licensed premises is located**, clearly distinguishing the licensed premises from unlicensed areas and/or premises of other licenses within the building. If your proposed licensed premises is located within a building or building complex that contains multiple business and/or tenants, please provide the addresses and/or suite numbers of the other businesses and/or tenants *(a separate diagram is not required for an establishment that is designating the entire building as a single licensed premises)*.

This form, and all necessary diagrams that meet the requirements on Page 2 of this form, must be completed and submitted to AMCO's main office before any new or transfer license application will be considered complete.

Section 1 – Establishment Information

Enter information for the business seeking to be licensed, as identified on the license application.

Licensee:	Caradundy Concentrates LLC	**MJ License #:**		26832	
License Type:	Marijuana product manufacturing facility				
Doing Business As:	Caradundy Concentrates				
Premises Address:	7371 W Captain Hook Dr				
City:	Wasilla	**State:**	Alaska	**ZIP:**	99623

Alaska Marijuana Control Board

Form MJ-02: Premises Diagram

Section 2 – Required Information

For your security, do not include locations of security cameras, motion detectors, panic buttons, and other security devices.
Items marked with a double asterisks (**) are only required for those retail marijuana establishments that are also applying for an onsite consumption endorsement.

The following details must be included in all diagrams:

- ☐ **License number and DBA**
- ☐ **Legend or key**
- ☐ **Color coding**
- ☐ **Licensed Premises Area Labeled and Shaded, or Outlined as appropriate**
- ☐ **Dimensions**
- ☐ **Labels**
- ☐ **True north arrow**

The following additional details must be included in Diagram 1:

- ☐ **Surveillance room**
- ☐ **Restricted access areas**
- ☐ **Storage areas**
- ☐ **Entrances, exits, and windows**
- ☐ **Walls, partitions, and counters**
- ☐ **Any other areas that must be labeled for specific license or endorsement types**
- ☐ **** Serving area(s)**
- ☐ ****Employee monitoring area(s)**
- ☐ ****Ventilation exhaust points, if applicable**

The following additional details must be included in Diagram 2:

- ☐ **Areas of ingress and egress**
- ☐ **Entrances and exits**
- ☐ **Walls and partitions**

The following additional details must be included in Diagrams 3 and 4:

- ☐ **Areas of ingress and egress**
- ☐ **Cross streets and points of reference**

The following additional details must be included in Diagram 5:

- ☐ **Areas of ingress and egress**
- ☐ **Entrances and exits**
- ☐ **Walls and partitions**
- ☐ **Cross streets and points of reference**

I declare under penalty of unsworn falsification that I have attached all necessary diagrams that meet the above requirements, and that this form, including all accompanying schedules, statements, and depictions is true, correct, and complete.

Signature of licensee

Notary Public in and for the State of Alaska

DUSTIN D FARRUW

Printed name of licensee

My commission expires: 10/9/2023

Subscribed and sworn to before me this 9th day of February, 2021.

CARADUNDY CONCENTRATES LLC
DBA
CARADUNDY CONCENTRATES
LICENSE # 26832

DIAGRAM # 1.2

= 1 SQUARE FOOT
= LICENSED AREA
= RESTRICTED ACCES
= COUNTER / STORAGE UNDER
= SURVEILLANCE / DATA STORAGE

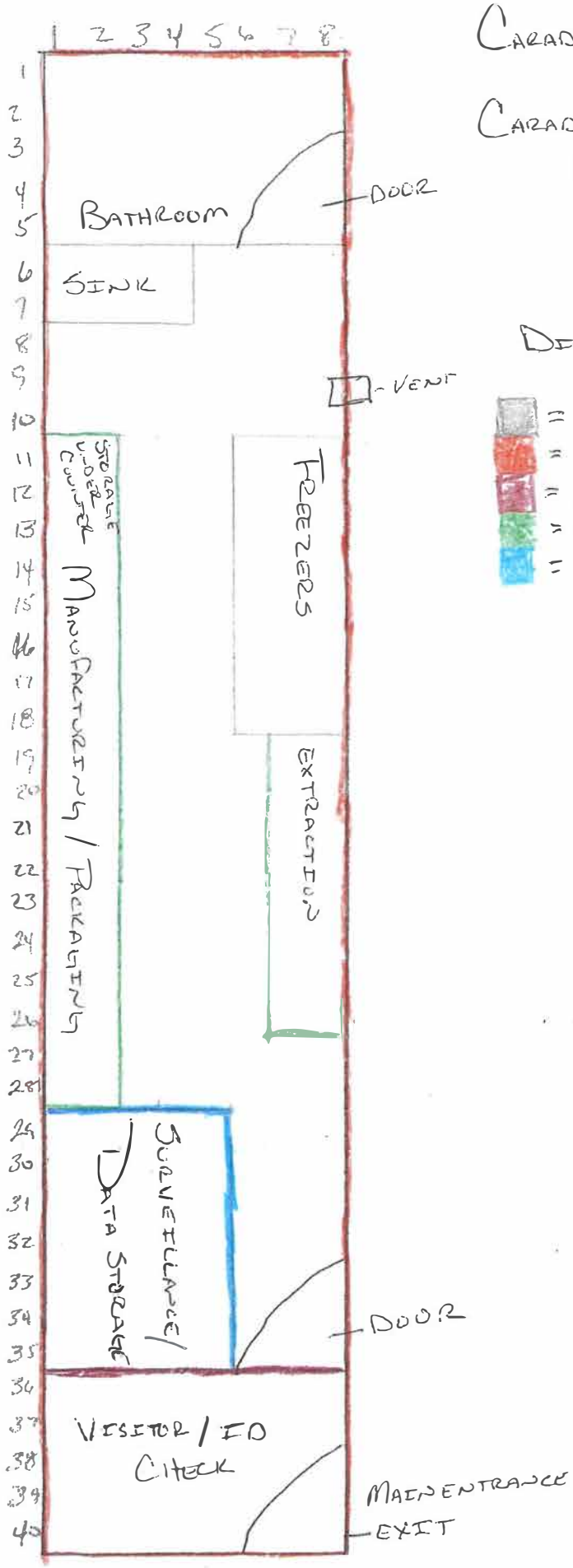

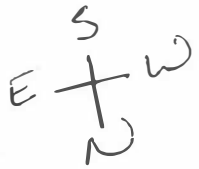

CARADUNDY CONCENTRATES
26823
DIAGRAM 3
MANUFACTURING FACILITY

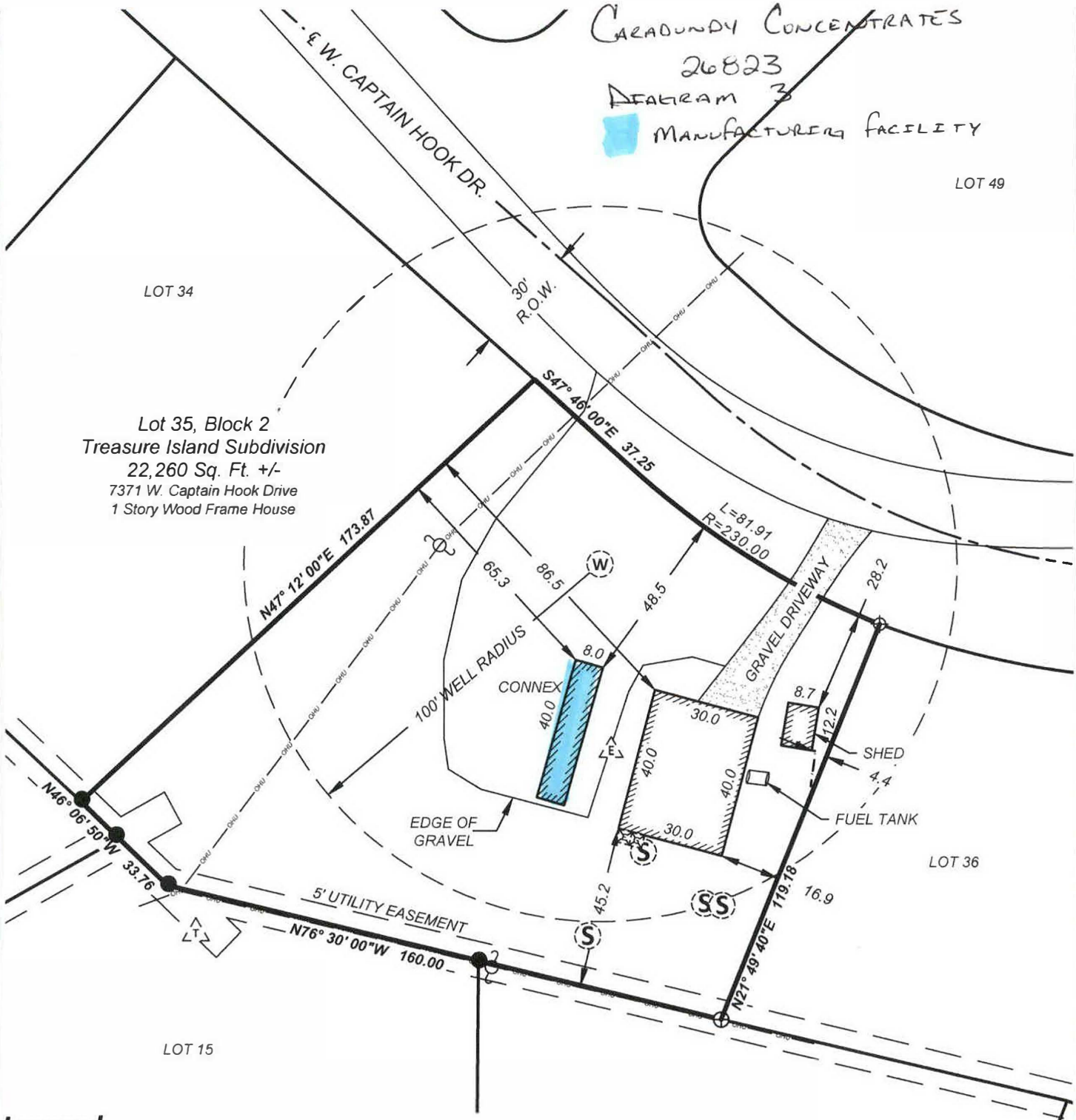

Legend:

- Electric Meter/Outside Power
- Gas Meter
- Septic
- Water Well
- Found Pipe
- Found YPC
- Telephone Pole
- Fence
- Found Rebar
- Tel. Pedestal
- Elec. Pedestal

N E W S

0 20 40 80
Scale in Feet

General Notes:
1. This document is created for the purpose of a single property transaction and is subject to Federal Copyright Laws.
2. Excepting for gross negligence, the liability for this survey shall not exceed the cost of preparing this survey.
3. All measurements/setbacks are to the visual/apparent building footprint.
4. All dimensions to property lines are plus/minus 0.1ft.

STATE OF ALASKA 49TH

This survey complies with the ASPLS Mortgage Location Standards. The survey represents visible improvements and conditions at the time of the survey. This document does not constitute a boundary survey and is subject to any inaccuracies that a subsequent boundary survey may reveal. It is the responsibility of the Owner to determine the existence of any easements, covenants, or restriction which do no appear on the record plat. Under no circumstances should this document be used for construction or for establishing a boundary or fenceline.

AMCO

As-Built Survey of:
Lot 35, Block 2 Treasure Island

OCT - 1 2020

CARADUNDY CONCENTRATES
AMCU LICENCE 26832

MS02 DIAGRAM 5