Alcohol and Marijuana Control Office
550 W 7th Avenue, Suite 1600
Anchorage, AK 99501
marijuana.licensing@alaska.gov
https://www.commerce.alaska.gov/web/amco
Phone: 907.269.0350

Alaska Marijuana Control Board

Form MJ-02: Premises Diagram

What is this form?

A detailed diagram of the proposed licensed premises is required for all marijuana establishment license applications, per 3 AAC 306.020(b)(8). **All areas designated as the licensed premises of a single license must be contiguous.** **All diagrams must have the licensed premises area labeled, and outlined or shaded as appropriate.**

What must be submitted with this form?

Applicants must attach multiple diagrams to this form, including (as applicable):

- **Diagram 1:**
  a diagram showing only the licensed premises areas that will be ready to be **operational at the time of your preliminary inspection** and license issuance;

- **Diagram 2:**
  if different than Diagram 1, a diagram outlining **all areas for which the licensee has legal right of possession** (a valid lease or deed), and clearly showing those areas' relationship to the current proposed licensed premises *(details of any planned expansion areas do not need to be included; a complete copy of Form MJ-14: Licensed Premises Diagram Change must be submitted and approved before any planned expansion area may be added to the licensed premises);*

- **Diagram 3:**
  a **site plan or as-built of the entire lot**, showing all structures on the property and clearly indicating which area(s) will be part of the licensed premises;

- **Diagram 4:**
  an **aerial photo of the entire lot and surrounding lots**, showing a view of the entire property and surrounding properties, and clearly indicating which area(s) will be part of the licensed premises *(this can be obtained from sources like Google Earth)*; and

- **Diagram 5:**
  a diagram of the **entire building in which the licensed premises is located**, clearly distinguishing the licensed premises from unlicensed areas and/or premises of other licenses within the building. If your proposed licensed premises is located within a building or building complex that contains multiple business and/or tenants, please provide the addresses and/or suite numbers of the other businesses and/or tenants *(a separate diagram is not required for an establishment that is designating the entire building as a single licensed premises).*

This form, and all necessary diagrams that meet the requirements on Page 2 of this form, must be completed and submitted to AMCO's main office before any new or transfer license application will be considered complete.

Section 1 – Establishment Information

Enter information for the business seeking to be licensed, as identified on the license application.

Licensee:	HMP, INC.	**MJ License #:**		12637	
License Type:	Limited Marijuana Cultivation Facility				
Doing Business As:	Mountain Monarch Genetics				
Premises Address:	13856 N. GLENN HWY				
City:	Sutton	**State:**	Alaska	**ZIP:**	99674

Received by AMCO 11.2.20

Alaska Marijuana Control Board

Form MJ-02: Premises Diagram

Section 2 – Required Information

For your security, do not include locations of security cameras, motion detectors, panic buttons, and other security devices.
Items marked with a double asterisks (**) are only required for those retail marijuana establishments that are also applying for an onsite consumption endorsement.

The following details must be included in all diagrams:

- [x] License number and DBA
- [x] Legend or key
- [x] Color coding
- [x] Licensed Premises Area Labeled and Shaded, or Outlined as appropriate
- [x] Dimensions
- [x] Labels
- [x] True north arrow

The following additional details must be included in Diagram 1:

- [x] Surveillance room
- [x] Restricted access areas
- [x] Storage areas
- [x] Entrances, exits, and windows
- [x] Walls, partitions, and counters
- [x] Any other areas that must be labeled for specific license or endorsement types
- [x] ** Serving area(s)
- [x] **Employee monitoring area(s)
- [x] **Ventilation exhaust points, if applicable

The following additional details must be included in Diagram 2:

- [ ] Areas of ingress and egress
- [ ] Entrances and exits
- [ ] Walls and partitions

The following additional details must be included in Diagrams 3 and 4:

- [x] Areas of ingress and egress
- [x] Cross streets and points of reference

The following additional details must be included in Diagram 5:

- [x] Areas of ingress and egress
- [x] Entrances and exits
- [x] Walls and partitions
- [x] Cross streets and points of reference

I declare under penalty of unsworn falsification that I have attached all necessary diagrams that meet the above requirements, and that this form, including all accompanying schedules, statements, and depictions is true, correct, and complete.

Signature of licensee

Kerby Coman

Printed name of licensee

SAMANTHA L. DOCKINS NOTARY PUBLIC STATE OF ALASKA My Commission Expires JANUARY 22, 2024

Notary Public in and for the State of Alaska

My commission expires: 1/22/2024

Subscribed and sworn to before me this 30 day of OCTOBER, 2020.

Received by AMCO 11.2.20

Diagram #1
License # 12637
DBA: Mountain Monarch Genetics

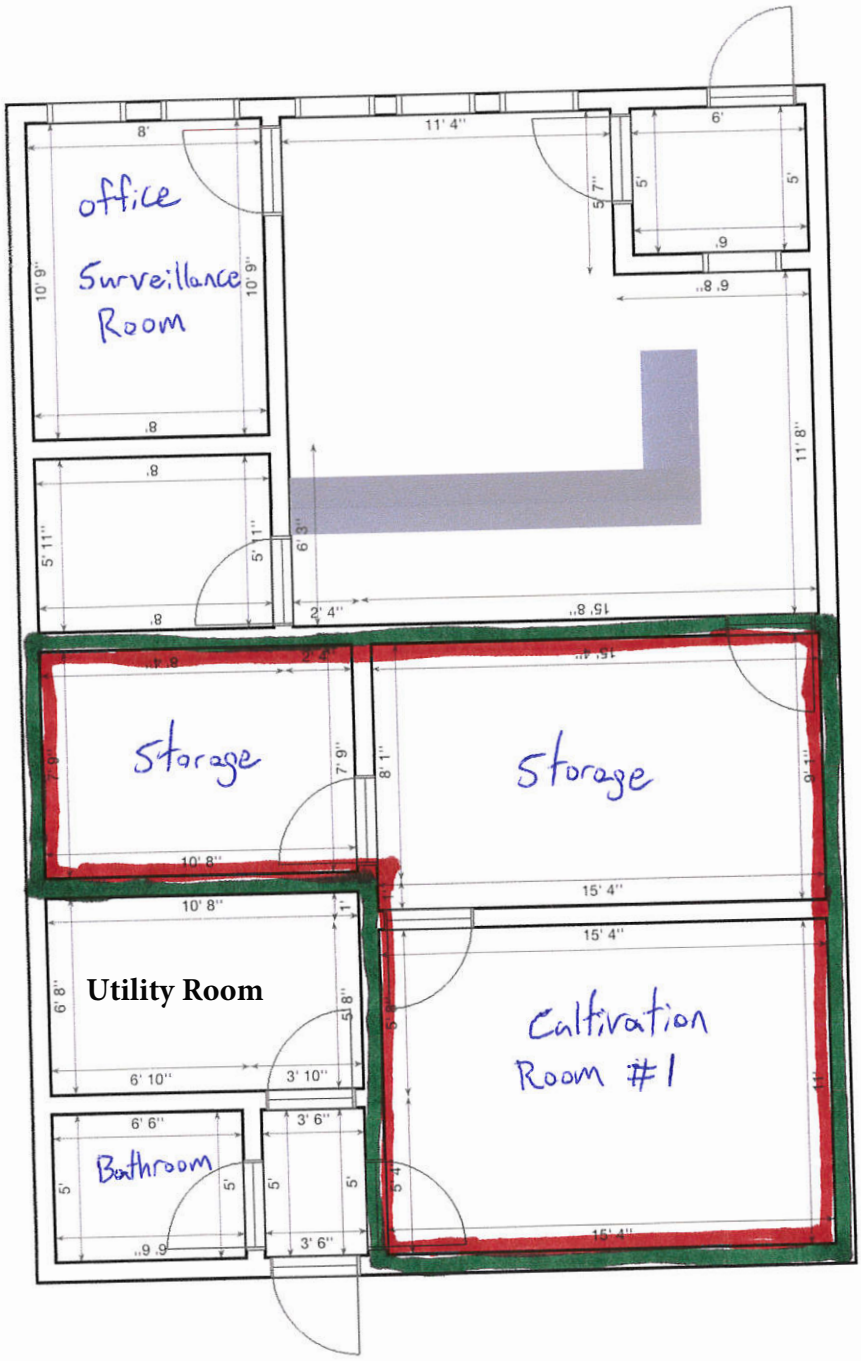

= Restricted Access Area

= Licensed Premises Boundry

N

Received by AMCO 3/4/2021

Matanuska-Susitna Borough

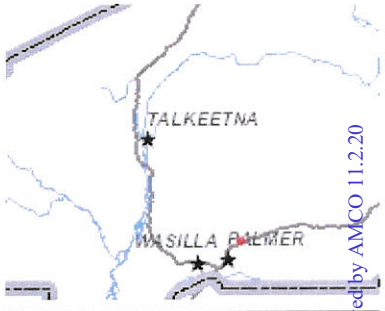

Received by AMCO 11.2.20

Legend

Roads
- Highway
- Major Road
- Medium Road
- Minor Road
- Ramp
- Primitive Road
- Private Road

Address Numbers

Parcels

ROW and Easements
- ROW Road
- ROW RR
- ROW Easement
- Section line easement

Diagram# 3 & 4

License # 12637

DBA: Mountain Monarch Genetics

/ = Licensed Premises Boundry

1: 2,257

0.1 0 0.04 0.07 Miles

WGS_1984_Web_Mercator_Auxiliary_Sphere

© Matanuska-Susitna Borough

Reported on 11/02/2020 11:19 AM

THIS MAP IS NOT TO BE USED FOR NAVIGATION

This map is solely for informational purposes only. The Borough makes no express or implied warranties with respect to the character, function, or capabilities of the map or the suitability of the map for any particular purpose beyond those originally intended by the Borough. For information regarding the full disclaimer and policies related to acceptable uses of this map, please contact the Matanuska-Susitna Borough GIS Division at 907-861-7858.

Notes

This map was automatically generated using Geocortex Essentials.

Diagram #5
License # 12637
DBA: Mountain Monarch Genetics

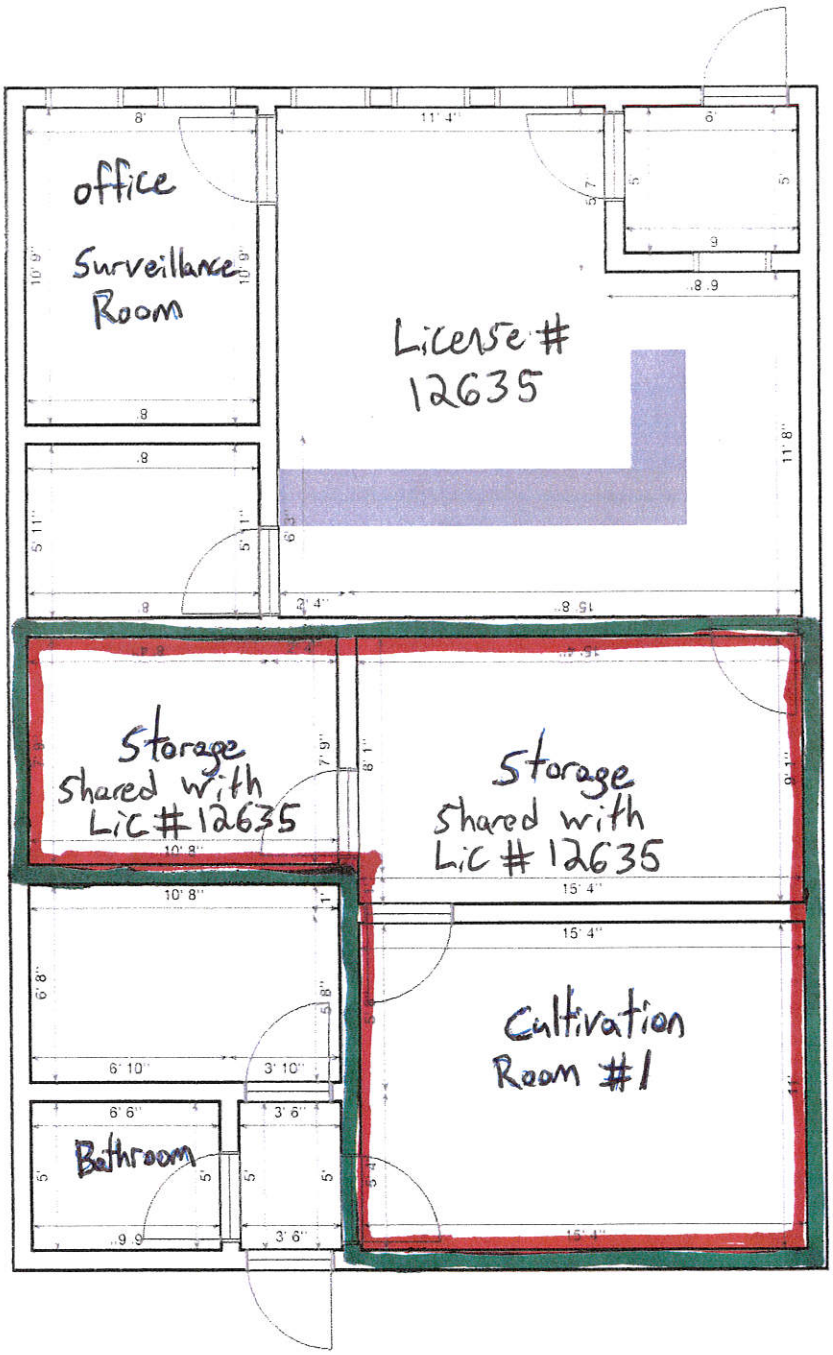

= Restriced Access Area

= Licensed Premises Boundry

Received by AMCO 11.2.20