Alcohol and Marijuana Control Office
550 W 7th Avenue, Suite 1600
Anchorage, AK 99501
marijuana.licensing@alaska.gov
https://www.commerce.alaska.gov/web/amco
Phone: 907.269.0350

Alaska Marijuana Control Board

Form MJ-02: Premises Diagram

What is this form?

A detailed diagram of the proposed licensed premises is required for all marijuana establishment license applications, per 3 AAC 306.020(b)(8). **All areas designated as the licensed premises of a single license must be contiguous.** **All diagrams must have the licensed premises area labeled, and outlined or shaded as appropriate.**

What must be submitted with this form?

Applicants must attach multiple diagrams to this form, including (as applicable):

- **Diagram 1:**
  a diagram showing only the licensed premises areas that will be ready to be **operational at the time of your preliminary inspection** and license issuance;

- **Diagram 2:**
  if different than Diagram 1, a diagram outlining **all areas for which the licensee has legal right of possession** (a valid lease or deed), and clearly showing those areas' relationship to the current proposed licensed premises *(details of any planned expansion areas do not need to be included; a complete copy of Form MJ-14: Licensed Premises Diagram Change must be submitted and approved before any planned expansion area may be added to the licensed premises);*

- **Diagram 3:**
  a **site plan or as-built of the entire lot**, showing all structures on the property and clearly indicating which area(s) will be part of the licensed premises;

- **Diagram 4:**
  an **aerial photo of the entire lot and surrounding lots**, showing a view of the entire property and surrounding properties, and clearly indicating which area(s) will be part of the licensed premises *(this can be obtained from sources like Google Earth)*; and

- **Diagram 5:**
  a diagram of the **entire building in which the licensed premises is located**, clearly distinguishing the licensed premises from unlicensed areas and/or premises of other licenses within the building. If your proposed licensed premises is located within a building or building complex that contains multiple business and/or tenants, please provide the addresses and/or suite numbers of the other businesses and/or tenants *(a separate diagram is not required for an establishment that is designating the entire building as a single licensed premises)*.

This form, and all necessary diagrams that meet the requirements on Page 2 of this form, must be completed and submitted to AMCO's main office before any new or transfer license application will be considered complete.

Section 1 – Establishment Information

Enter information for the business seeking to be licensed, as identified on the license application.

Licensee:	Cold Creek Gardens LLC	**MJ License #:**	28795		
License Type:	Standard Marijuana Cultivation Facility				
Doing Business As:	Cold Creek Gardens				
Premises Address:	12642 W Westen Dr				
City:	Houston	**State:**	Alaska	**ZIP:**	99694

AMCO
JUN 29 2021

Alaska Marijuana Control Board

Form MJ-02: Premises Diagram

Section 2 – Required Information

For your security, do not include locations of security cameras, motion detectors, panic buttons, and other security devices.
Items marked with a double asterisks (**) are only required for those retail marijuana establishments that are also applying for an onsite consumption endorsement.

The following details must be included in all diagrams:

- ☐ **License number and DBA**
- ☐ **Legend or key**
- ☐ **Color coding**
- ☐ **Licensed Premises Area Labeled and Shaded, or Outlined as appropriate**
- ☐ **Dimensions**
- ☐ **Labels**
- ☐ **True north arrow**

The following additional details must be included in Diagram 1:

- ☐ **Surveillance room**
- ☐ **Restricted access areas**
- ☐ **Storage areas**
- ☐ **Entrances, exits, and windows**
- ☐ **Walls, partitions, and counters**
- ☐ **Any other areas that must be labeled for specific license or endorsement types**
- ☐ **** Serving area(s)**
- ☐ ****Employee monitoring area(s)**
- ☐ ****Ventilation exhaust points, if applicable**

The following additional details must be included in Diagram 2:

- ☐ **Areas of ingress and egress**
- ☐ **Entrances and exits**
- ☐ **Walls and partitions**

The following additional details must be included in Diagrams 3 and 4:

- ☐ **Areas of ingress and egress**
- ☐ **Cross streets and points of reference**

The following additional details must be included in Diagram 5:

- ☐ **Areas of ingress and egress**
- ☐ **Entrances and exits**
- ☐ **Walls and partitions**
- ☐ **Cross streets and points of reference**

I declare under penalty of unsworn falsification that I have attached all necessary diagrams that meet the above requirements, and that this form, including all accompanying schedules, statements, and depictions is true, correct, and complete.

Signature of licensee

Cade Fisch
Printed name of licensee

OFFICIAL SEAL
NOTARY PUBLIC
State of Alaska
Virginia S. Fontanez

Virginia S. Fontanez
Notary Public in and for the State of Alaska

My commission expires: 7-21-21

Subscribed and sworn to before me this _____ day of _____, 20_____.

AMCO
JUN 29 2021

Diagram #1, Lic: 28795 Cold Creek Gardens LLC
DBA:
Cold Creek Gardens

AMCO
JUN 29 2021

: Cultivation areas to be operational at time of inspection

: Restricted Access

: Future Licensed Premises

: Surveillance Room

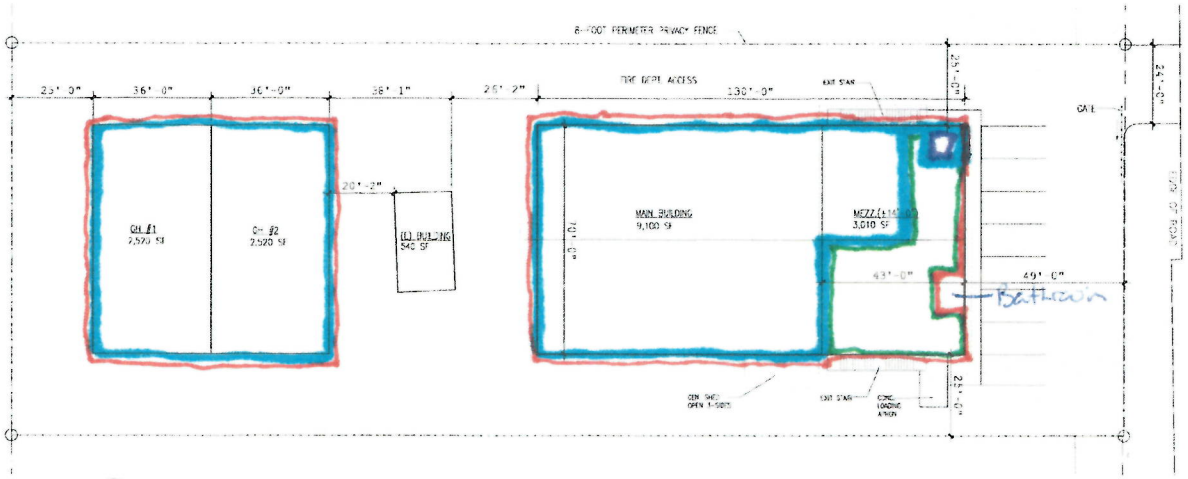

1 SITE PLAN
1" = 16'-0"

NOTES:
MAIN BLDG 9,100 SF
WITH 1,010 SF MEZZANINE
TWO 2,520 SF GREENHOUSES 5,040 SF
EXISTING BUILDING 540 SF
TOTAL ON SITE 14,680 SF

4/20/2021

James Bohannon architect

COLD CREEK EXTRACTS
12642 WESTEN DRIVE
HOUSTON, ALASKA

SITE PLAN

A1-SUPL

Cultivation area to be operational at time of inspection

Restricted Access

: Future Licensed Premises

: Surveillance room

Diagram # 1-A Cold Creek Gardens LLC, DBA: Cold Creek [illegible]

Detail of Indoor Cultivation

Lic: 28795

AMCO JUN 29 2021

1 GROUND FLOOR PLAN

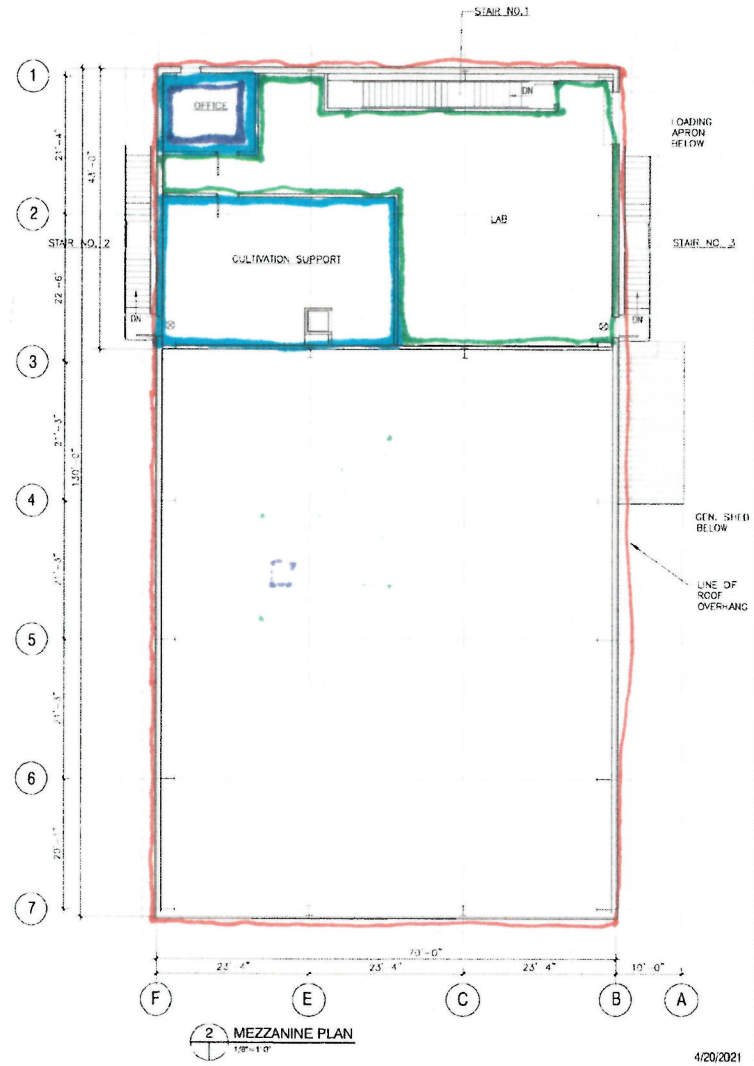

2 MEZZANINE PLAN

4/20/2021

COLD CREEK EXTRACTS
12642 WESTEN DRIVE
HOUSTON, ALASKA

FLOOR PLANS

A2-SUPL

8' Privacy Fence

Licensed Premises

D: Doorway

Diagram #3 Lic: 28795 Cold Creek Gardens LLC
DBA
Cold Creek Gardens

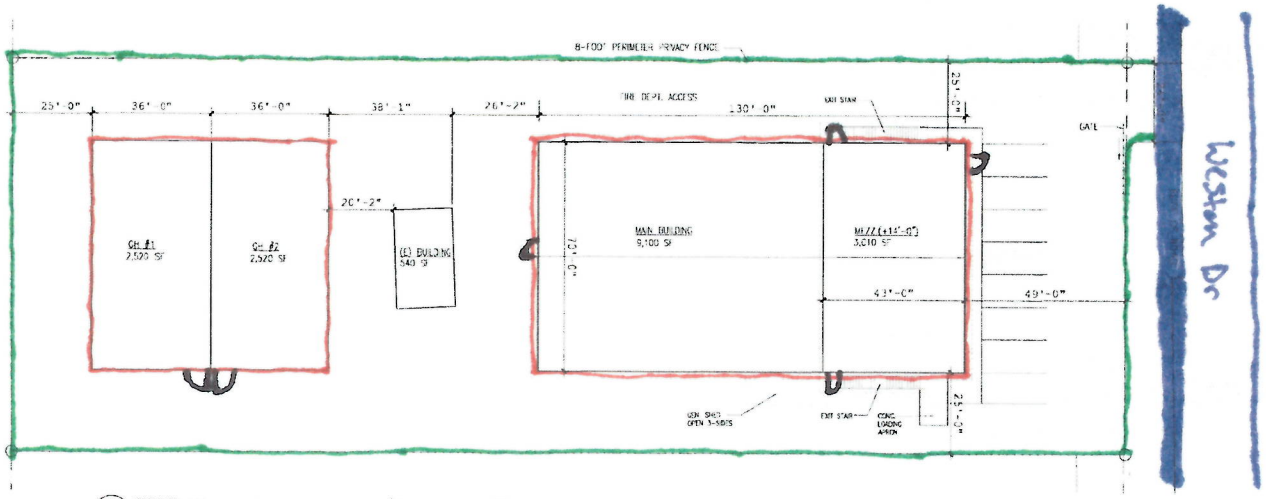

1 SITE PLAN
1" = 16'-0"

NOTES
MAIN BLDG 9,100 SF
WITH 3,010 SF MEZZANINE
TWO 2,520 SF GREENHOUSES 5,040 SF
EXISTING BUILDING 540 SF
TOTAL ON SITE 14,680 SF

4/20/2021

COLD CREEK EXTRACTS
12642 WESTEN DRIVE
HOUSTON, ALASKA

SITE PLAN

A1-SUPL

AMCO
JUN 29 2021

Diagram #5 Lic 28795 Cold Creek Gardens LLC
DBA
Cold Creek Gardens

— Perimeter Fence

▬ : Cultivation area to be operational at time of inspection

— : Restricted Access Area

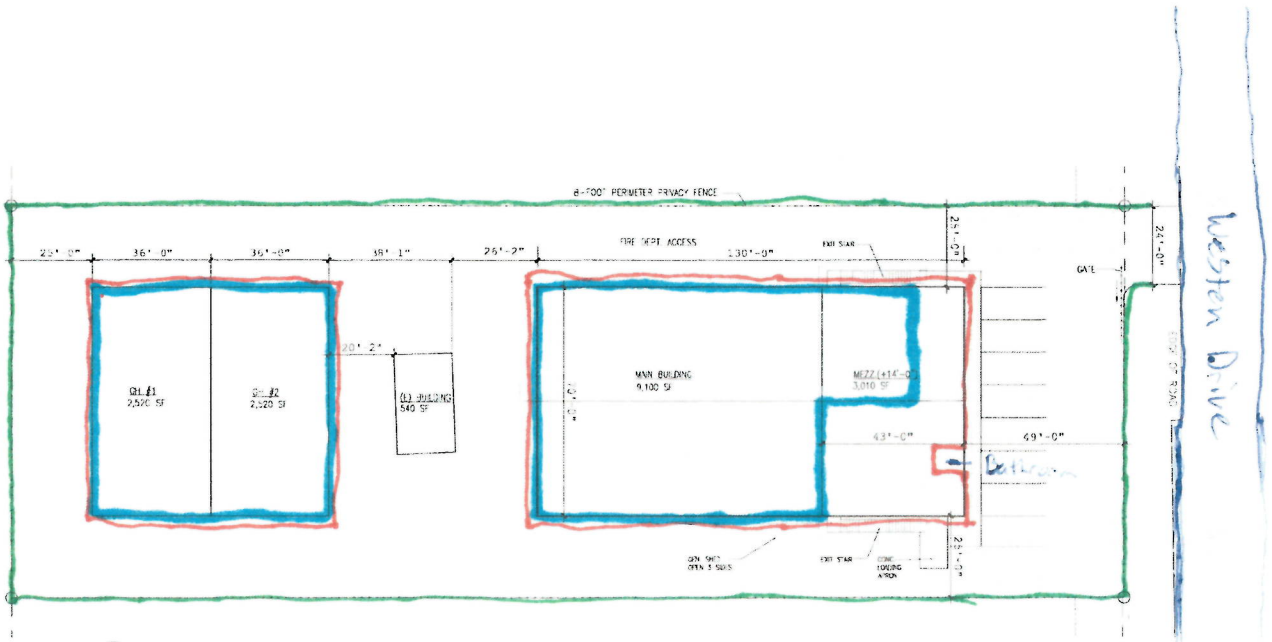

1 SITE PLAN

NOTES:
MAIN BLDG 9,100 SF
WITH 3,010 SF MEZZANINE
TWO 2,520 SF GREENHOUSES 5,040 SF
EXISTING BUILDING 540 SF
TOTAL ON SITE 14,680 SF

AMCO
JUN 29 2021

James Johannon architect

COLD CREEK EXTRACTS
12642 WESTEN DRIVE
HOUSTON, ALASKA

SITE PLAN

A1-SUPL

4/20/2021

— : Cultivation area to be operational @ time of inspection

Diagram 5A Lic: 28795 Cold Creek Gardens LLC DBA Cold Creek Gardens

Details of Indoor Cultivation

— : Restricted Access

— : Future Licensed Premises

— : Licensed Premises - Not Restricted

1 GROUND FLOOR PLAN
1/8" = 1'-0"

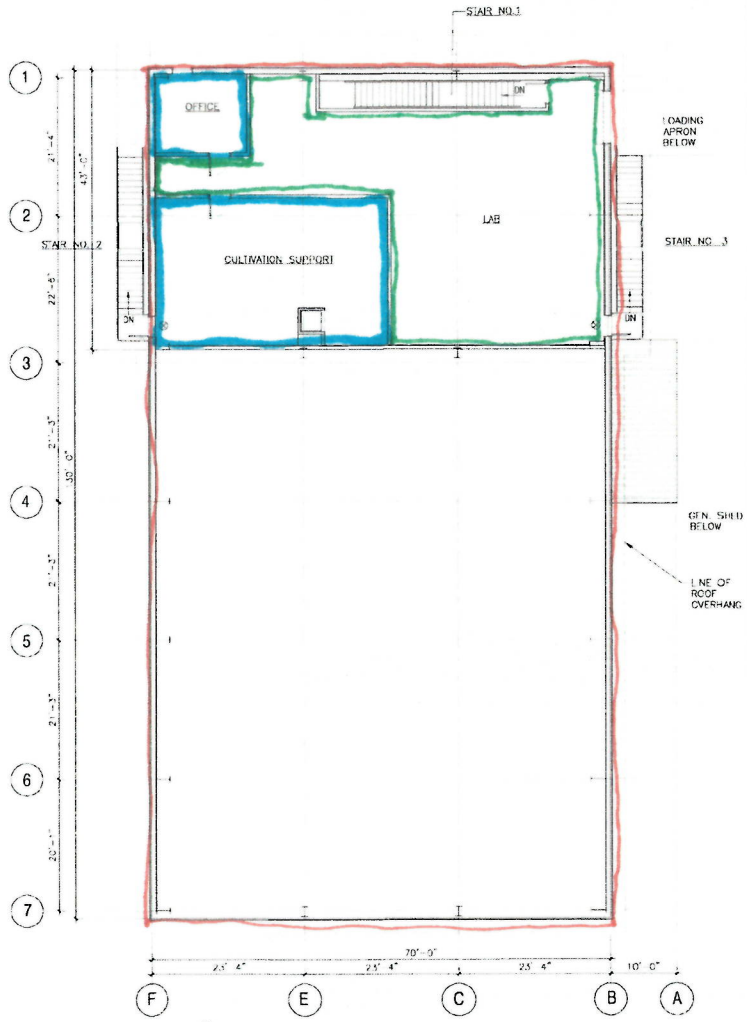

2 MEZZANINE PLAN
1/8" = 1'-0"

4/20/2021

AMCO
JUN 29 2021

james bohannon architect

COLD CREEK EXTRACTS
12642 WESTEN DRIVE
HOUSTON, ALASKA

REVISIONS

FLOOR PLANS

A2-SUPL