Alcohol and Marijuana Control Office
550 W 7th Avenue, Suite 1600
Anchorage, AK 99501
marijuana.licensing@alaska.gov
https://www.commerce.alaska.gov/web/amco
Phone: 907.269.0350

Alaska Marijuana Control Board

Form MJ-02: Premises Diagram

What is this form?

A detailed diagram of the proposed licensed premises is required for all marijuana establishment license applications, per 3 AAC 306.020(b)(8). **All areas designated as the licensed premises of a single license must be contiguous. All diagrams must have the licensed premises area labeled, and outlined or shaded as appropriate.**

What must be submitted with this form?

Applicants must attach multiple diagrams to this form, including (as applicable):

- **Diagram 1:**
  a diagram showing only the licensed premises areas that will be ready to be **operational at the time of your preliminary inspection** and license issuance;

- **Diagram 2:**
  if different than Diagram 1, a diagram outlining **all areas for which the licensee has legal right of possession** (a valid lease or deed), and clearly showing those areas' relationship to the current proposed licensed premises *(details of any planned expansion areas do not need to be included; a complete copy of Form MJ-14: Licensed Premises Diagram Change must be submitted and approved before any planned expansion area may be added to the licensed premises);*

- **Diagram 3:**
  a **site plan or as-built of the entire lot**, showing all structures on the property and clearly indicating which area(s) will be part of the licensed premises;

- **Diagram 4:**
  an **aerial photo of the entire lot and surrounding lots**, showing a view of the entire property and surrounding properties, and clearly indicating which area(s) will be part of the licensed premises *(this can be obtained from sources like Google Earth)*; and

- **Diagram 5:**
  a diagram of the **entire building in which the licensed premises is located**, clearly distinguishing the licensed premises from unlicensed areas and/or premises of other licenses within the building. If your proposed licensed premises is located within a building or building complex that contains multiple business and/or tenants, please provide the addresses and/or suite numbers of the other businesses and/or tenants *(a separate diagram is not required for an establishment that is designating the entire building as a single licensed premises)*.

This form, and all necessary diagrams that meet the requirements on Page 2 of this form, must be completed and submitted to AMCO's main office before any new or transfer license application will be considered complete.

Section 1 – Establishment Information

Enter information for the business seeking to be licensed, as identified on the license application.

Licensee:	Jason Marc Rodean	**MJ License #:**		29604	
License Type:	Standard Marijuana Cultivation				
Doing Business As:	Redoubt Reefer				
Premises Address:	27250 Vincent St				
City:	kasilof	**State:**	Alaska	**ZIP:**	99610

Received by AMCO 8.12.21

Alaska Marijuana Control Board

Form MJ-02: Premises Diagram

Section 2 – Required Information

For your security, do not include locations of security cameras, motion detectors, panic buttons, and other security devices.
Items marked with a double asterisks (**) are only required for those retail marijuana establishments that are also applying for an onsite consumption endorsement.

The following details must be included in all diagrams:

- ☐ **License number and DBA**
- ☐ **Legend or key**
- ☐ **Color coding**
- ☐ **Licensed Premises Area Labeled and Shaded, or Outlined as appropriate**
- ☐ **Dimensions**
- ☐ **Labels**
- ☐ **True north arrow**

The following additional details must be included in Diagram 1:

- ☐ **Surveillance room**
- ☐ **Restricted access areas**
- ☐ **Storage areas**
- ☐ **Entrances, exits, and windows**
- ☐ **Walls, partitions, and counters**
- ☐ **Any other areas that must be labeled for specific license or endorsement types**
- ☐ **** Serving area(s)**
- ☐ ****Employee monitoring area(s)**
- ☐ ****Ventilation exhaust points, if applicable**

The following additional details must be included in Diagram 2:

- ☐ **Areas of ingress and egress**
- ☐ **Entrances and exits**
- ☐ **Walls and partitions**

The following additional details must be included in Diagrams 3 and 4:

- ☐ **Areas of ingress and egress**
- ☐ **Cross streets and points of reference**

The following additional details must be included in Diagram 5:

- ☐ **Areas of ingress and egress**
- ☐ **Entrances and exits**
- ☐ **Walls and partitions**
- ☐ **Cross streets and points of reference**

I declare under penalty of unsworn falsification that I have attached all necessary diagrams that meet the above requirements, and that this form, including all accompanying schedules, statements, and depictions is true, correct, and complete.

Signature of licensee

Jason Rodean
Printed name of licensee

Notary Public
SHAUNTEALA GRAHAM
State of Alaska
My Commission Expires April 10, 2022

Notary Public in and for the State of Alaska

My commission expires: April 10, 2022

Subscribed and sworn to before me this 11th day of August, 2021.

Received by AMCO 8.12.21

Diagram 1
Diagram 5

Redoubt Reefer License #29604

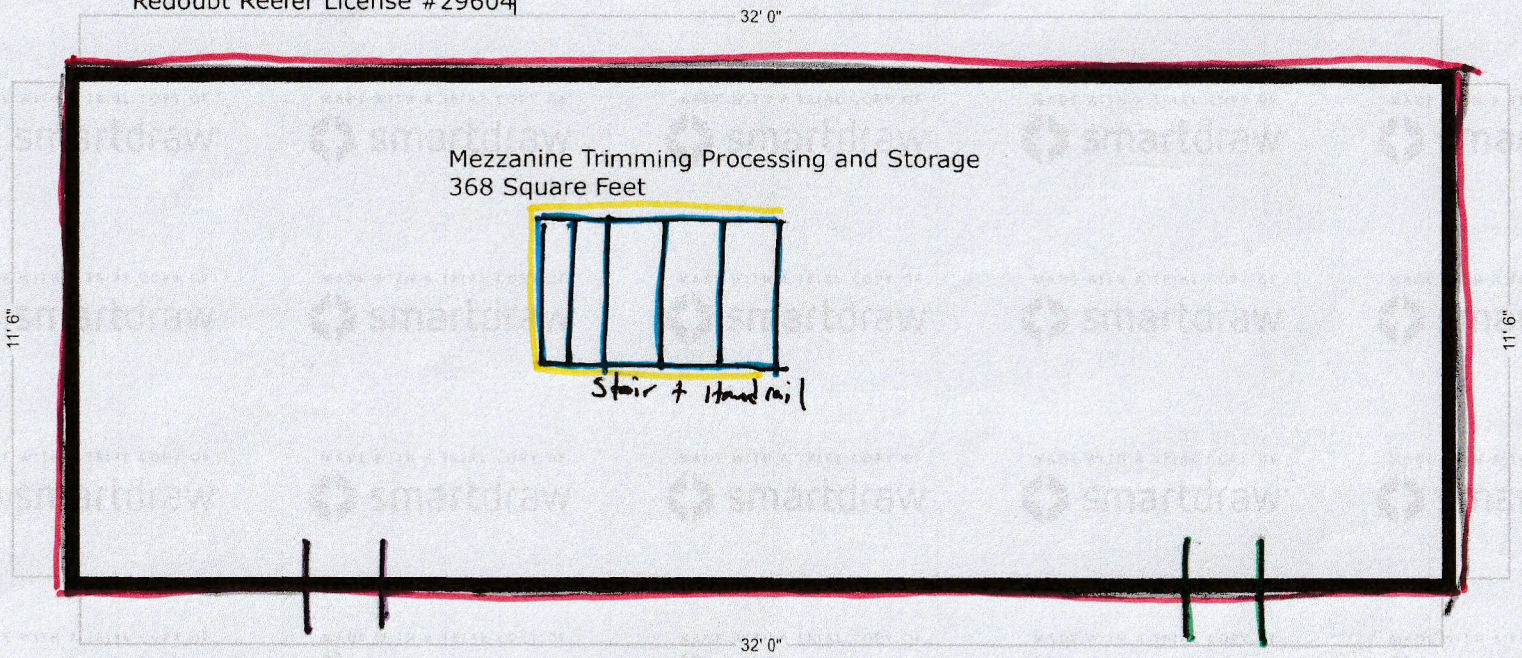

Key
→ N
~~12" inline fan + filter Intake~~
~~12" inline fan + filter Exhaust~~
Restricted Access
4' Knee Wall

Received by AMCO 2.17.22

Diagram 1

Diagram 5

REDOUBT REEFER LLC LICENSE #_29604

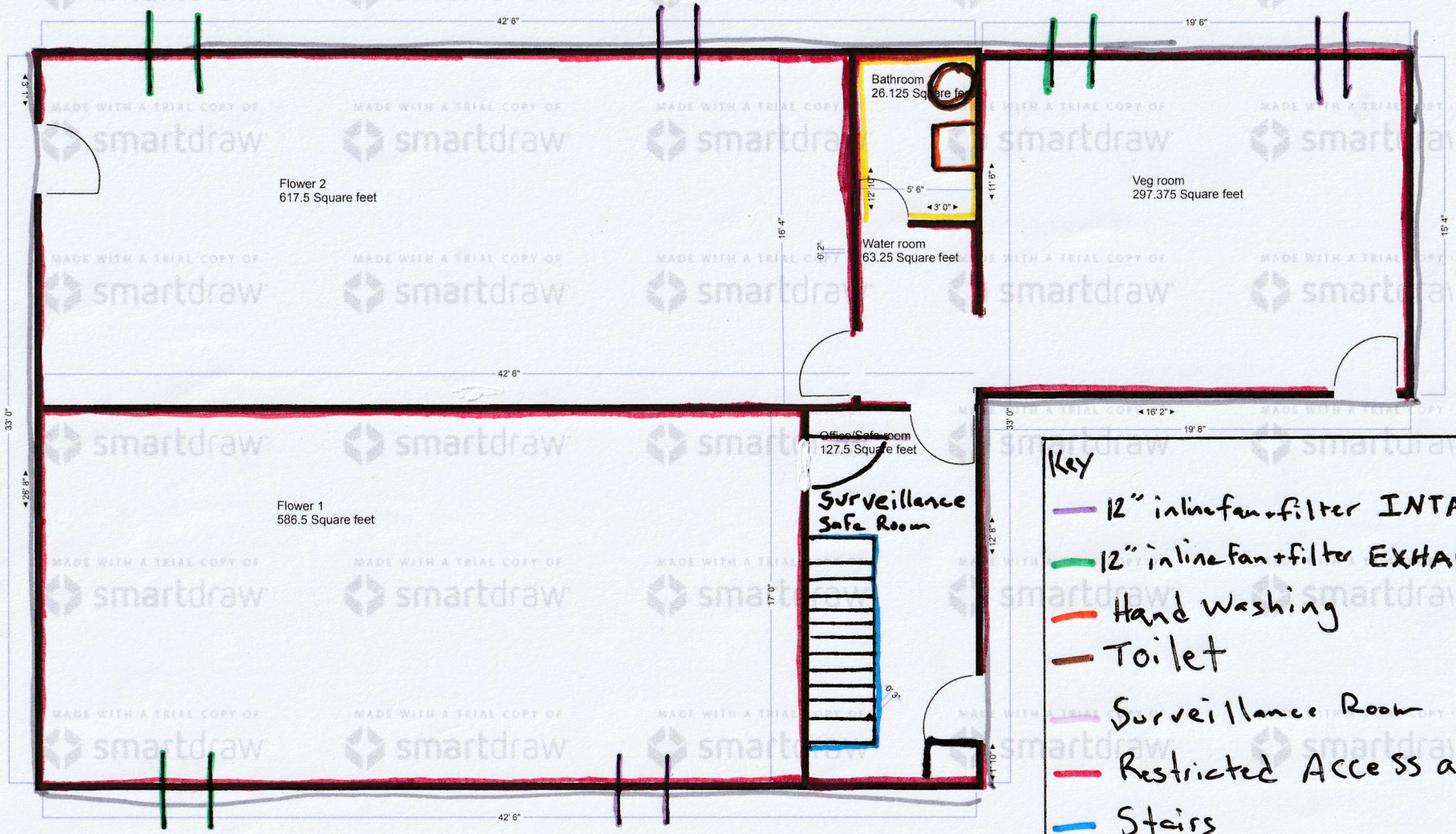

Key

- 12" inline fan + filter INTAKE
- 12" inline fan + filter EXHAUST
- Hand Washing
- Toilet
- Surveillance Room
- Restricted Access areas
- Stairs
- licensed Premises (entire building)
- BATHROOM Not restricted Access

Stairs lead up to mezzanine

Safe and locked cabinet for video recording

Received by AMCO 2.17.22

Geographic Information Systems
144 North Binkley Street, Soldotna, Alaska 99669

Diagram 2

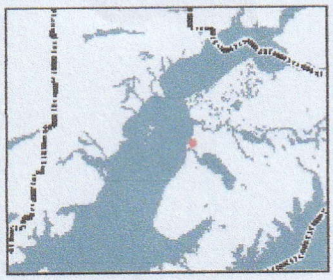

Legend

- Mileposts
- City Limits
- Highways
- Major Roads
- Roads
  - Town Medium Volume
  - Town Low/Seasonal; Other
  - Proposed
- Parcels
- Image
  - Red: Band_1
  - Green: Band_2
  - Blue: Band_3

- licensed Premesis
- entrance and exit to property
- legal right of Possession

This map is a user generated static output from an Internet mapping site and is for reference only. Data layers that appear on this map may or may not be accurate, current, or otherwise reliable. It is not to be used for navigation.

Notes
Redoubt Reefer license #29604

DATE PRINTED: 8/9/2021

Received by AMCO 2.17.22

Geographic Information Systems

144 North Binkley Street, Soldotna, Alaska 99669

Diagram 3

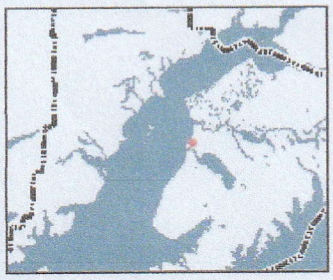

Legend

- Mileposts
- City Limits
- Highways
- Major Roads
- Roads
  - Town Medium Volume
  - Town Low/Seasonal; Other
  - Proposed
- Parcels
- Image
  - Red: Band_1
  - Green: Band_2
  - Blue: Band_3

licensed Premesis

entrance and exit to property

This map is a user generated static output from an Internet mapping site and is for reference only. Data layers that appear on this map may or may not be accurate, current, or otherwise reliable. It is not to be used for navigation.

Notes

Redoubt Reefer license #29604

DATE PRINTED: 8/9/2021

Received by AMCO 2.17.22

Geographic Information Systems
144 North Binkley Street, Soldotna, Alaska 99669

Diagram 4

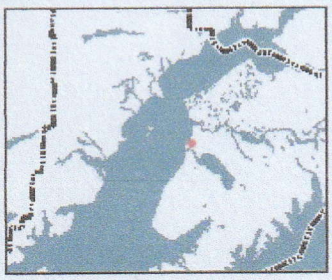

Legend

- Mileposts
- City Limits
- Highways
- Major Roads
- Roads
  - Town Medium Volume
  - Town Low/Seasonal; Other
  - Proposed
- Parcels
- Image
  - Red: Band_1
  - Green: Band_2
  - Blue: Band_3
- licensed Premesis
- entrance and exit to property

This map is a user generated static output from an Internet mapping site and is for reference only. Data layers that appear on this map may or may not be accurate, current, or otherwise reliable. It is not to be used for navigation.

Notes
Redoubt Reefer license #29604

DATE PRINTED: 8/9/2021

Received by AMCO 2.17.22