Alcohol and Marijuana Control Office
550 W 7th Avenue, Suite 1600
Anchorage, AK 99501
marijuana.licensing@alaska.gov
https://www.commerce.alaska.gov/web/amco
Phone: 907.269.0350

Alaska Marijuana Control Board

# Form MJ-02: Premises Diagram

### What is this form?

A detailed diagram of the proposed licensed premises is required for all marijuana establishment license applications, per 3 AAC 306.020(b)(8). **All areas designated as the licensed premises of a single license must be contiguous. All diagrams must have the licensed premises area labeled, and outlined or shaded as appropriate.**

### What must be submitted with this form?

Applicants must attach multiple diagrams to this form, including (as applicable):

- **Diagram 1:**
  a diagram showing only the licensed premises areas that will be ready to be **operational at the time of your preliminary inspection** and license issuance;

- **Diagram 2:**
  if different than Diagram 1, a diagram outlining **all areas for which the licensee has legal right of possession** (a valid lease or deed), and clearly showing those areas' relationship to the current proposed licensed premises *(details of any planned expansion areas do not need to be included; a complete copy of Form MJ-14: Licensed Premises Diagram Change must be submitted and approved before any planned expansion area may be added to the licensed premises);*

- **Diagram 3:**
  a **site plan or as-built of the entire lot**, showing all structures on the property and clearly indicating which area(s) will be part of the licensed premises;

- **Diagram 4:**
  an **aerial photo of the entire lot and surrounding lots**, showing a view of the entire property and surrounding properties, and clearly indicating which area(s) will be part of the licensed premises *(this can be obtained from sources like Google Earth)*; and

- **Diagram 5:**
  a diagram of the **entire building in which the licensed premises is located**, clearly distinguishing the licensed premises from unlicensed areas and/or premises of other licenses within the building. If your proposed licensed premises is located within a building or building complex that contains multiple business and/or tenants, please provide the addresses and/or suite numbers of the other businesses and/or tenants *(a separate diagram is not required for an establishment that is designating the entire building as a single licensed premises)*.

**This form, and all necessary diagrams that meet the requirements on Page 2 of this form, must be completed and submitted to AMCO's main office before any new or transfer license application will be considered complete.**

## Section 1 – Establishment Information

Enter information for the business seeking to be licensed, as identified on the license application.

| | | | | | |
|---|---|---|---|---|---|
| **Licensee:** | The Culture Cannabis Co. LLC | **MJ License #:** | 33610 | | |
| **License Type:** | Limited Marijuana Cultivation Facility | | | | |
| **Doing Business As:** | The Culture | | | | |
| **Premises Address:** | 2301 S Knik-Goose Bay Rd #1B | | | | |
| **City:** | Wasilla | **State:** | Alaska | **ZIP:** | 99654 |

Alaska Marijuana Control Board

# Form MJ-02: Premises Diagram

## Section 2 – Required Information

**For your security, do not include locations of security cameras, motion detectors, panic buttons, and other security devices.**
*Items marked with a double asterisks (**) are only required for those retail marijuana establishments that are also applying for an onsite consumption endorsement.*

**The following details must be included in all diagrams:**

- [x] License number and DBA
- [x] Legend or key
- [x] Color coding
- [x] Licensed Premises Area Labeled and Shaded, or Outlined as appropriate
- [x] Dimensions
- [x] Labels
- [x] True north arrow

**The following additional details must be included in Diagram 1:**

- [x] Surveillance room
- [x] Restricted access areas
- [x] Storage areas
- [x] Entrances, exits, and windows
- [x] Walls, partitions, and counters
- [x] Any other areas that must be labeled for specific license or endorsement types
- [ ] **Serving area(s)
- [ ] **Employee monitoring area(s)
- [ ] **Ventilation exhaust points, if applicable

**The following additional details must be included in Diagram 2:**

- [x] Areas of ingress and egress
- [x] Entrances and exits
- [x] Walls and partitions

**The following additional details must be included in Diagrams 3 and 4:**

- [x] Areas of ingress and egress
- [x] Cross streets and points of reference

**The following additional details must be included in Diagram 5:**

- [x] Areas of ingress and egress
- [x] Entrances and exits
- [x] Walls and partitions
- [x] Cross streets and points of reference

AMCO
AUG 16 2022

I declare under penalty of unsworn falsification that I have attached all necessary diagrams that meet the above requirements, and that this form, including all accompanying schedules, statements, and depictions is true, correct, and complete.

Signature of licensee

Micheal Lee
Printed name of licensee

OFFICIAL SEAL
Morgan D. Hall
Notary Public-State of Alaska
My Comm. Expires: 04/13/2026

Notary Public in and for the State of Alaska
commission expires: 4/13/2026

Subscribed and sworn to before me this 15th day of August, 2022.

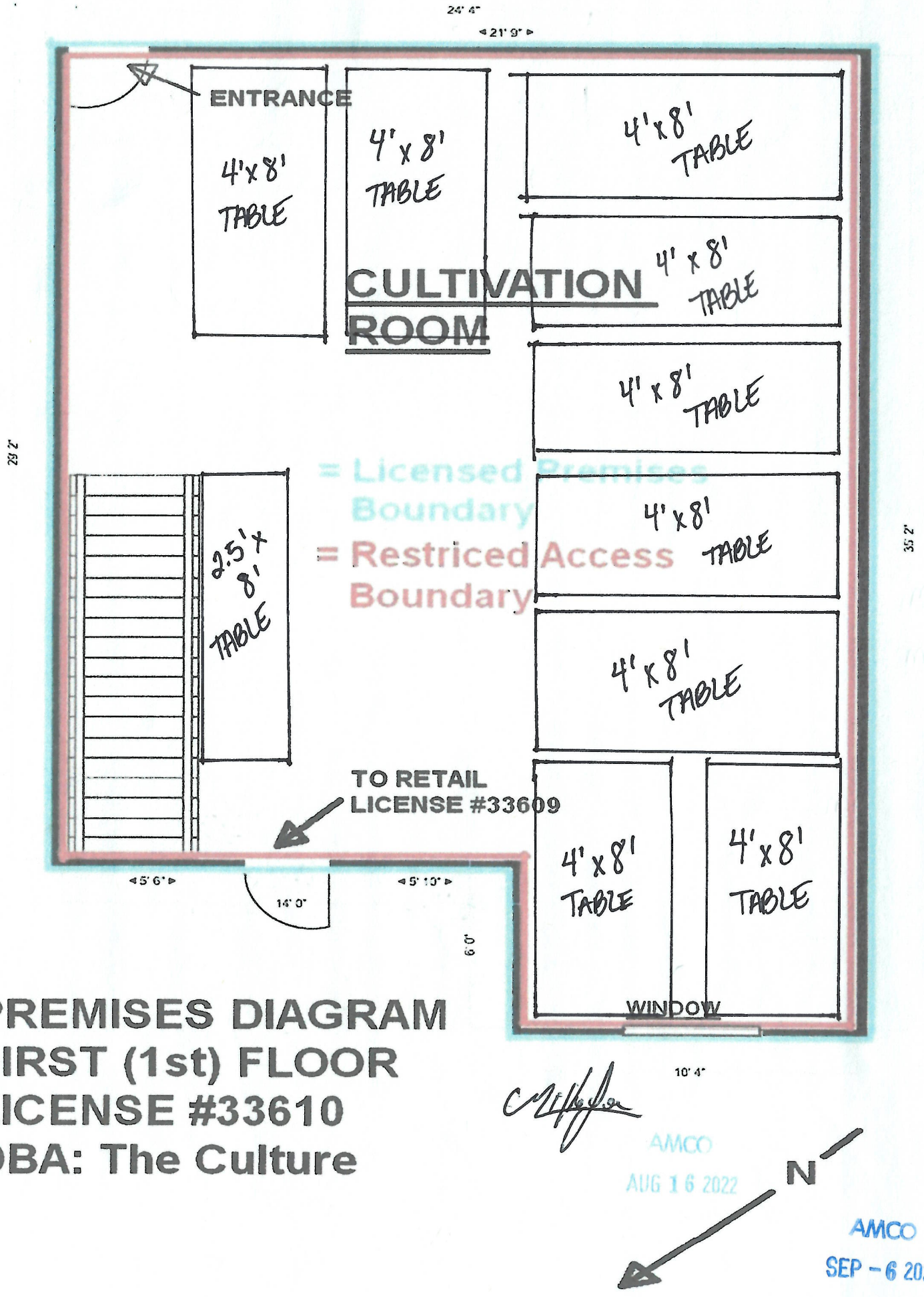


# PREMISES DIAGRAM
# FIRST (1st) FLOOR
# LICENSE #33610
# DBA: The Culture

AMCO
AUG 16 2022

AMCO
SEP - 6 2022

# PREMISES DIAGRAM
# SECOND (2nd) FLOOR
# LICENSE #33610
# DBA: The Culture

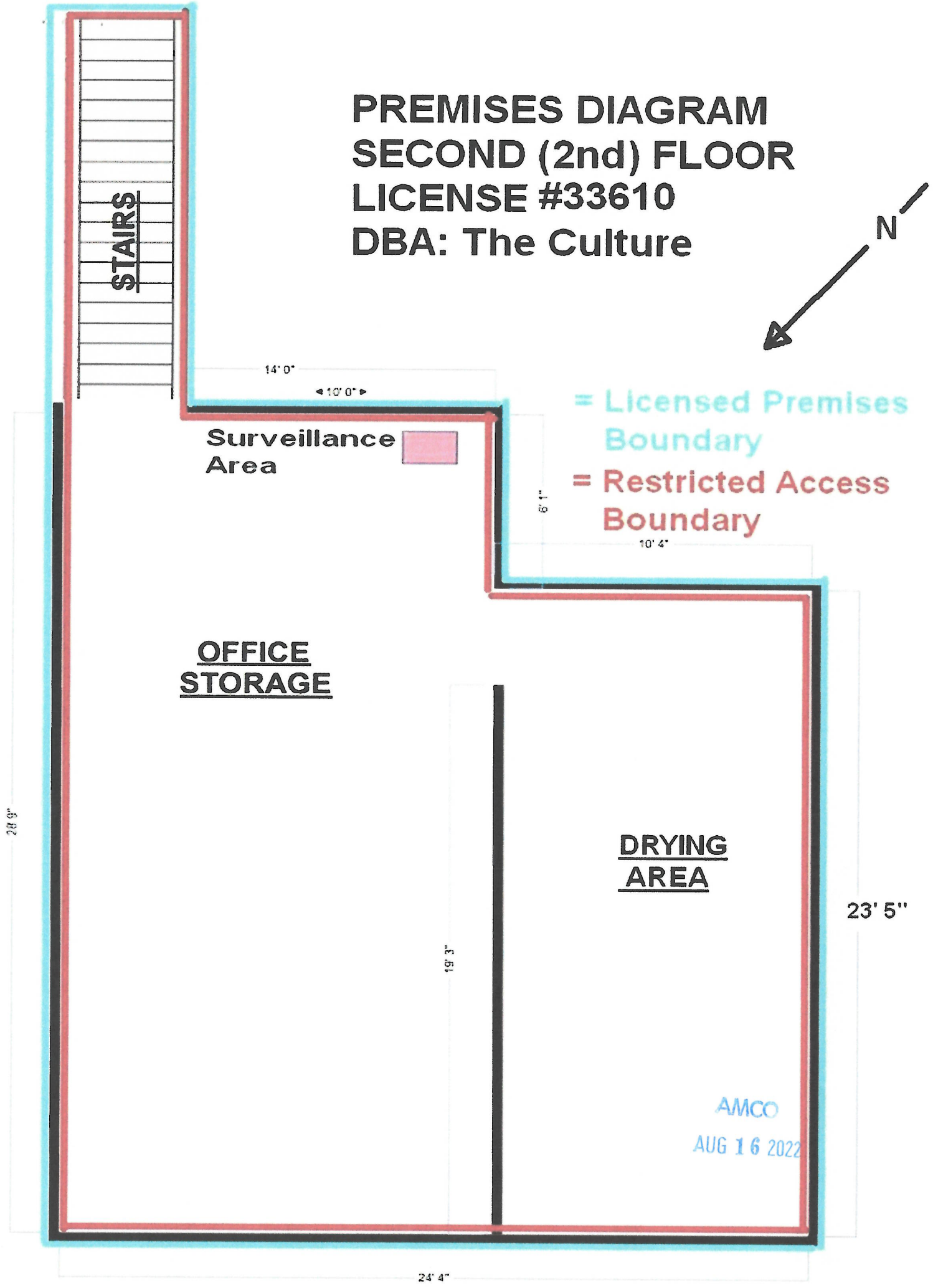


AMCO
AUG 16 2022

# PREMISES DIAGRAM
# DIAGRAM 3
# LICENSE #33610
# DBA: THE CULTURE

= LICENSED PREMISES

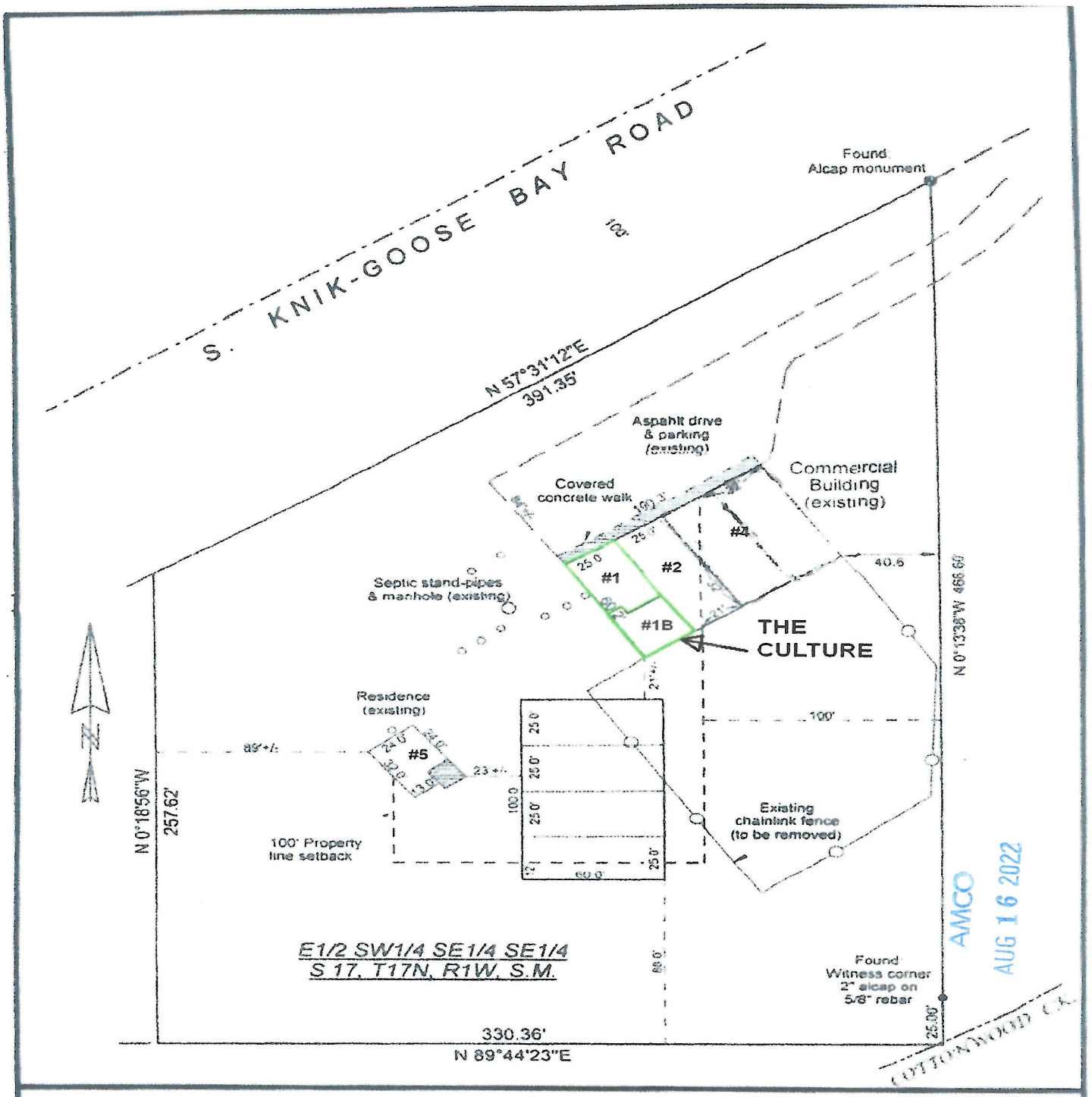


AMCO
AUG 16 2022

A Partial As Built of the E1/2 SW1/4 SE1/4 SE1/4 S 17, T17N, R1W, S.M.

PLAT No 66-21, PALMER RECORDING DISTRICT, THIRD JUDICIAL DISTRICT, ALASKA

## SURVEYOR'S CERTIFICATE

I HEREBY CERTIFY THAT I HAVE PERFORMED AN AS BUILT SURVEY ON THE PROPERTY DESCRIBED HEREON. EASEMENTS NOT APPEARING ON THE ABOVE REFERENCED PLAT ARE NOT SHOWN HEREON UNLESS OTHERWISE NOTED. THIS SURVEY REPRESENTS THE LOCATION OF THE IMPROVEMENTS

STATE OF ALASKA
49TH
JOHN SHADRACH

## PLOT PLAN SURVEY


John Shadrach, RLS
P O Box 871497
Wasilla Alaska 99687
907-376-2260


Scale:

Date 8/11/2017

PREMISES DIAGRAM
DIAGRAM 4
LICENSE #33610
DBA: THE CULTURE

AMCO
AUG 16 2022

'The Culture' Front Entrance to
Church Front Entrance = 750ft.
MHee

= PROPERTY LINE
= LICENSED PREMISES

AMCO
SEP - 6 2022

# PREMISES DIAGRAM
# DIAGRAM 5
# LICENSE #33610
# DBA: THE CULTURE

= LICENSED PREMISES

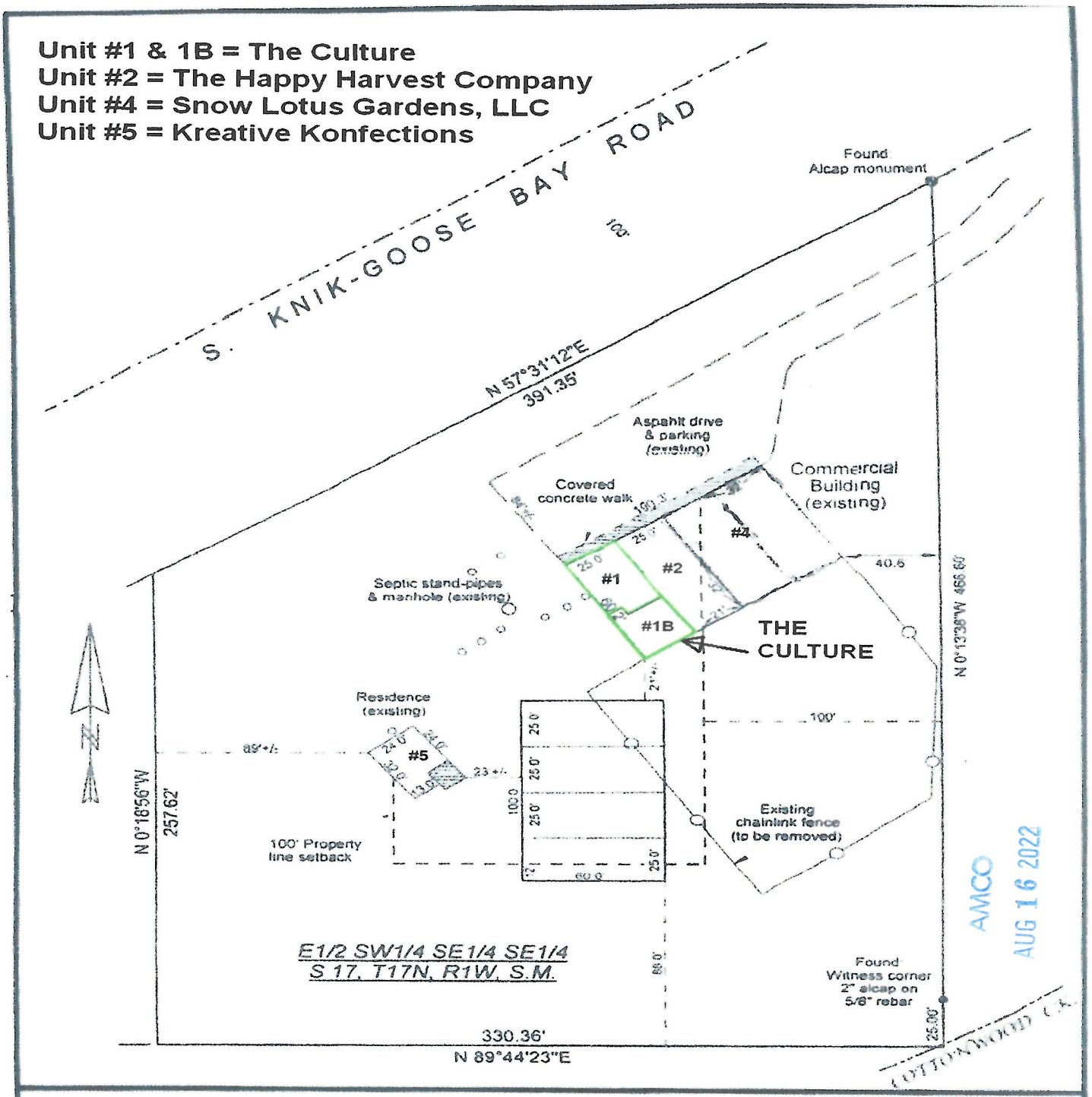


AMCO
AUG 16 2022

A Partial As Built of the E1/2 SW1/4 SE1/4 SE1/4 S 17, T17N, R1W, S.M.

PLAT No. 66-21, PALMER RECORDING DISTRICT, THIRD JUDICIAL DISTRICT, ALASKA

**SURVEYOR'S CERTIFICATE**

I HEREBY CERTIFY THAT I HAVE PERFORMED AN AS-BUILT SURVEY ON THE PROPERTY DESCRIBED HEREON. EASEMENTS NOT APPEARING ON THE ABOVE REFERENCED PLAT ARE NOT SHOWN HEREON UNLESS OTHERWISE NOTED. THIS SURVEY REPRESENTS THE LOCATION OF THE IMPROVEMENTS

STATE OF ALASKA 49TH JOHN SHADRACH

**PLOT PLAN SURVEY**


John Shadrach, RLS
P.O. Box 871497
Wasilla, Alaska 99687
907-376-2260


Scale:

Date: 8/11/2017