Alcohol and Marijuana Control Office
550 W 7th Avenue, Suite 1600
Anchorage, AK 99501
marijuana.licensing@alaska.gov
https://www.commerce.alaska.gov/web/amco
Phone: 907.269.0350

Alaska Marijuana Control Board

Form MJ-02: Premises Diagram

What is this form?

A detailed diagram of the proposed licensed premises is required for all marijuana establishment license applications, per 3 AAC 306.020(b)(8). **All areas designated as the licensed premises of a single license must be contiguous. All diagrams must have the licensed premises area labeled, and outlined or shaded as appropriate.**

What must be submitted with this form?

Applicants must attach multiple diagrams to this form, including (as applicable):

- **Diagram 1:**
  a diagram showing only the licensed premises areas that will be ready to be **operational at the time of your preliminary inspection** and license issuance;

- **Diagram 2:**
  if different than Diagram 1, a diagram outlining **all areas for which the licensee has legal right of possession** (a valid lease or deed), and clearly showing those areas' relationship to the current proposed licensed premises *(details of any planned expansion areas do not need to be included; a complete copy of Form MJ-14: Licensed Premises Diagram Change must be submitted and approved before any planned expansion area may be added to the licensed premises);*

- **Diagram 3:**
  a **site plan or as-built of the entire lot**, showing all structures on the property and clearly indicating which area(s) will be part of the licensed premises;

- **Diagram 4:**
  an **aerial photo of the entire lot and surrounding lots**, showing a view of the entire property and surrounding properties, and clearly indicating which area(s) will be part of the licensed premises *(this can be obtained from sources like Google Earth)*; and

- **Diagram 5:**
  a diagram of the **entire building in which the licensed premises is located**, clearly distinguishing the licensed premises from unlicensed areas and/or premises of other licenses within the building. If your proposed licensed premises is located within a building or building complex that contains multiple business and/or tenants, please provide the addresses and/or suite numbers of the other businesses and/or tenants *(a separate diagram is not required for an establishment that is designating the entire building as a single licensed premises)*.

This form, and all necessary diagrams that meet the requirements on Page 2 of this form, must be completed and submitted to AMCO's main office before any new or transfer license application will be considered complete.

Section 1 – Establishment Information

Enter information for the business seeking to be licensed, as identified on the license application.

Licensee:	Drpcuts LLC	**MJ License #:**	30706		
License Type:	Product Manufacturing				
Doing Business As:	Atlas Extracts				
Premises Address:	43636 Parks Hwy				
City:	Talkeetna	**State:**	Alaska	**ZIP:**	99676

Received by AMCO 7.29.22

Alaska Marijuana Control Board

Form MJ-02: Premises Diagram

Section 2 – Required Information

For your security, do not include locations of security cameras, motion detectors, panic buttons, and other security devices.
Items marked with a double asterisks (**) are only required for those retail marijuana establishments that are also applying for an onsite consumption endorsement.

The following details must be included in all diagrams:

- ☐ License number and DBA
- ☐ Legend or key
- ☐ Color coding
- ☐ Licensed Premises Area Labeled and Shaded, or Outlined as appropriate
- ☐ Dimensions
- ☐ Labels
- ☐ True north arrow

The following additional details must be included in Diagram 1:

- ☐ Surveillance room
- ☐ Restricted access areas
- ☐ Storage areas
- ☐ Entrances, exits, and windows
- ☐ Walls, partitions, and counters
- ☐ Any other areas that must be labeled for specific license or endorsement types
- ☐ ** Serving area(s)
- ☐ **Employee monitoring area(s)
- ☐ **Ventilation exhaust points, if applicable

The following additional details must be included in Diagram 2:

- ☐ Areas of ingress and egress
- ☐ Entrances and exits
- ☐ Walls and partitions

The following additional details must be included in Diagrams 3 and 4:

- ☐ Areas of ingress and egress
- ☐ Cross streets and points of reference

The following additional details must be included in Diagram 5:

- ☐ Areas of ingress and egress
- ☐ Entrances and exits
- ☐ Walls and partitions
- ☐ Cross streets and points of reference

I declare under penalty of unsworn falsification that I have attached all necessary diagrams that meet the above requirements, and that this form, including all accompanying schedules, statements, and depictions is true, correct, and complete.

Signature of licensee

Paul Schwartz Jr

Printed name of licensee

OFFICIAL SEAL
James M. Hess
Notary Public-State of Alaska
My Comm. Expires: 02/14/2026

Notary Public in and for the State of Alaska

My commission expires: 2-14-2026

Subscribed and sworn to before me this 8 day of July, 2022.

Received by AMCO 7.29.22

Atlas Extracts
License: 30706

N

Restricted Area

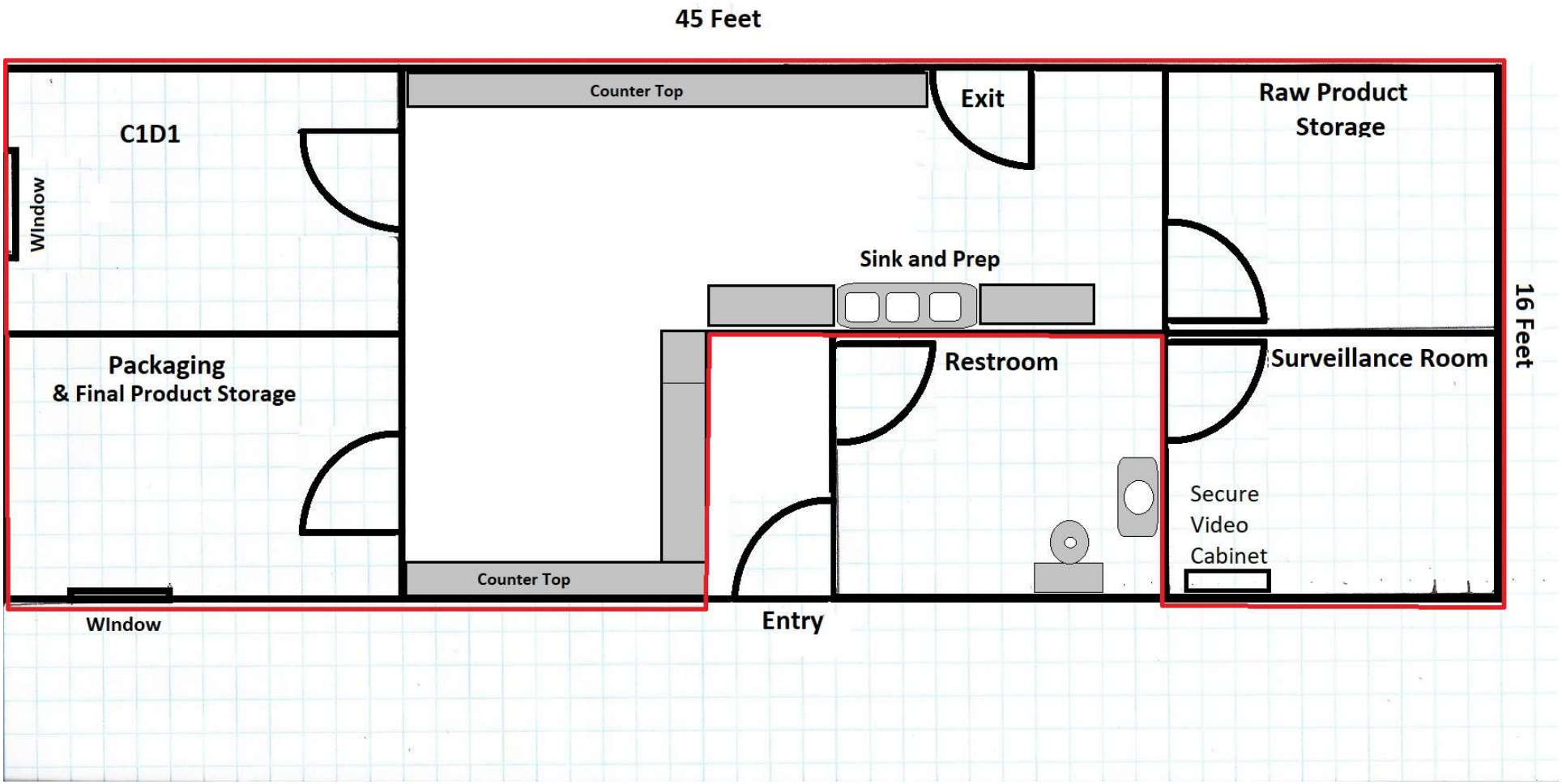

Received by AMCO 7.29.22

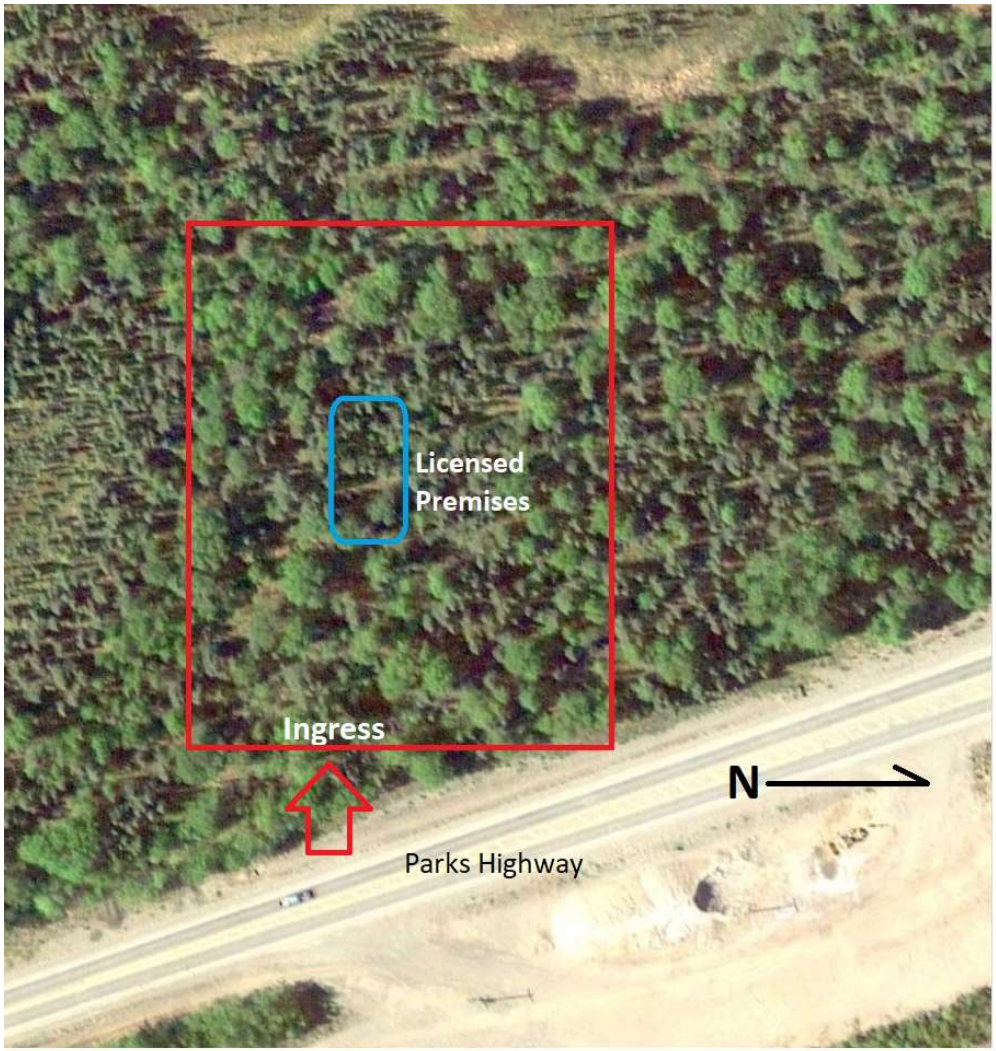

Atlas Extracts
License# 30706

Received by AMCO 7.29.22

LEGEND:

MEASURED DATA
RECORD DATA
RECOVERED 5/8" REBAR

12.5'
N 90°00'00" W
o

COPY

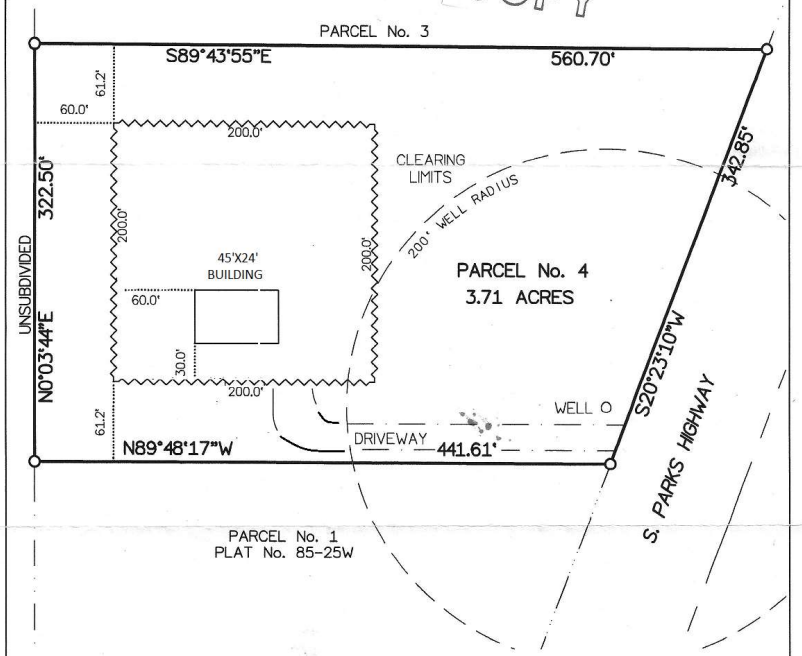

NOTES

1. ALL BEARINGS AND DISTANCES SHOWN ARE RECORD, UNLESS NOTED OTHERWISE.
2. OBTAIN A DRIVEWAY PERMIT FROM THE MSB PRIOR TO CONSTRUCTION.

EXCLUSION NOTE:

IT IS THE RESPONSIBILTY OF THE OWNERS TO DETERMINE THE EXISTENCE OF ANY EASEMENTS, COVENANTS, OR RESTRICTIONS WHICH DO NOT APEAR ON THE RECORDED SUBDIVISION PLAT. A REGISTERED AND LICENSED ENGINEER SHOULD BE CONSULTED TO ESTABLISH THE EXACT LOCATION OF THE SOIL ABSORBTION SYSTEM AND WELL.

PLOT-PLAN SURVEY CERTIFICATE:

I HEREBY CERTIFY THAT I, OR SOMEONE UNDER MY DIRECT SUPERVISION, HAVE PERFORMED A PLOT-PLAN SURVEY ON THE FOLLOWING DESCRIBED PROPERTY:

T24N, R4W, SEC. 32, PARCEL 4

AND THAT NO ENCROACHMENTS EXIST EXCEPT AS INDICATED.

2018©

STATE OF ALASKA
49th
Terry L. Nicodemus
No.9106-S
REGISTERED PROFESSIONAL LAND SURVEYOR
6/21/18

LOT: 4	BLOCK: N/A	ACUTEK GEOMATICS LLC 5099 E. BLUE LUPINE DR. SUITE 104, WASILLA AK 99654 (907) 376-8800 FAX (907) 376-9629 ACUTESURVEY.COM	
SUBDIVISION: N/A			
SECTION 32 TOWNSHIP 24N RANGE 4W TALKEETNA MERIDIAN		DATE: 6/21/18	JOB No: 18-07.06	F.B. No: 18-07.12
PLAT No. 84-61PWm RECORDING DISTRICT PALMER	MAP No. M007	SCALE: 1" = 80'	DRAWN: JRG	CHECKED: TLN
PREPARED FOR: JASSON HEILEG 7150 W. BULL RUN RD., WASILLA, AK 99654		PLOT-PLAN SURVEY	

Received by AMCO 7.29.22

Atlas Extracts
License: 30706

Restricted Access Licensed Premises

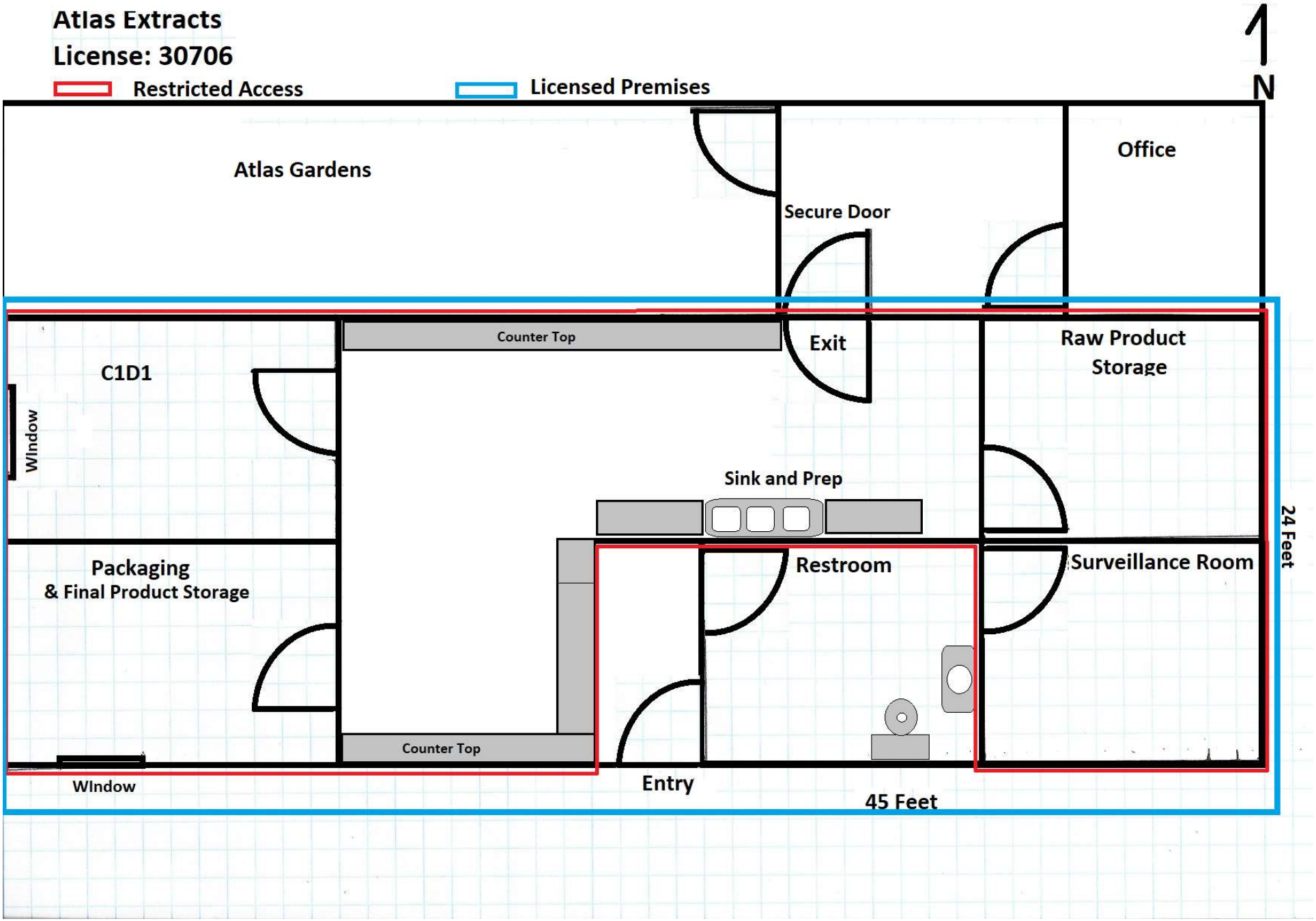

Received by AMCO 7.29.22