

STATE OF ALASKA  
DEPARTMENT OF COMMUNITY AND REGIONAL AFFAIRS  
OFFICE OF THE COMMISSIONER  
JUNEAU, ALASKA

**CERTIFICATE OF BOUNDARIES**

KODIAK ISLAND BOROUGH

I, David G. Hoffman, Commissioner of the Alaska Department of Community & Regional Affairs, hereby certify that the following is a true and accurate description of the jurisdictional boundaries of the Kodiak Island Borough, an Alaska municipal corporation. The boundaries described below reflect all changes to the boundaries of the Kodiak Island Borough including annexation of an approximate 12,343 square mile area by tacit approval of the First Session of the Sixteenth Alaska State Legislature, effective March 4, 1989.


Beginning at Cape Douglas on the west side of Cook Inlet at the NE Corner of protracted Section 27, Township 15 South, Range 24 West, Seward Meridian (S.M.); thence west to the NE Corner of protracted Section 29, Township 15 South, Range 26 West, S.M.; thence south to the SE Corner of protracted Section 32, Township 16 South, Range 26 West, S.M.; thence west to the NE Corner of protracted Section 1, Township 17 South, Range 28 West, S.M.; thence south to the SE Corner of protracted Section 36, Township 17 South, Range 28 West, S.M.; thence west to the NE Corner of protracted Section 1, Township 18 South, Range 31 West, S.M.; thence south to the SE Corner of Section 1, Township 20 South, Range 31 West, S.M.; thence west to the NW Corner of protracted Section 11, Township 20 South, Range 31 West, S.M.; thence south to the SW Corner of protracted Section 23, Township 20 South, Range 31 West, S.M.; thence west to the NW Corner of protracted Section 29, Township 20 South, Range 31 West, S.M.; thence south to the SW Corner of protracted Section 32, Township 20 South, Range 31 West, S.M.; thence west to the NW Corner of Section 2, Township 21 South, Range 32 West, S.M.; thence south to the SW Corner of protracted Section 11, Township 21 South, Range 32 West, S.M.; thence west to the NW Corner of protracted Section 18, Township 21 South, Range 32 West, S.M.; thence south to the SW Corner of protracted Section 19, Township 21 South, Range 32 West, S.M.; thence west to the NW Corner of protracted Section 30, Township 21 South, Range 33 West, S.M.; thence south to the SW Corner of protracted Section 31, Township 21 South, Range 33 West, S.M.; thence west to the NW Corner of protracted Section 5, Township 22 South, Range 34 West, S.M.; thence south to the SW Corner of protracted Section 5, Township 22 South, Range 34 West, S.M.; thence west to the NW Corner of Section 9, Township 22 South, Range 35 West, S.M.; thence south to the SW Corner of Section 16, Township 22 South, Range 35 West, S.M.; thence west to the NW Corner of Section 19, Township 22 South, Range 35 West, S.M.; thence south to the SW Corner of Section 30, Township 22 South, Range 35 West, S.M.; thence west to the NW Corner of Section 31, Township 22 South, Range 36 West, S.M.; thence south to the SW Corner of protracted Section 7, Township 23 South, Range 36 West, S.M.; thence west to the NW Corner of Section 16, Township 23 South, Range 37 West, S.M.; thence south to the SW Corner of protracted Section 9, Township 24 South, Range 37 West, S.M.; thence east to the SE Corner of protracted Section 10, Township 24 South, Range 37 West, S.M.; thence south to the NE Corner of protracted Section 11, Township 25 South, Range

37 West, S.M.; thence west to the NW Corner of protracted Section 10, Township 25 South, Range 37 West, S.M.; thence south to the NE Corner of protracted Section 4, Township 27 South, Range 37 West, S.M.; thence west to the NW Corner of protracted Section 1, Township 27 South, Range 38 West, S.M.; thence south to the NE Corner of protracted Section 23, Township 27 South, Range 38 West, S.M.; thence west to the NW Corner of protracted Section 21, Township 27 South, Range 38 West, S.M.; thence south to the NE Corner of protracted Section 32, Township 27 South, Range 38 West, S.M.; thence west to the NW Corner of protracted Section 33, Township 27 South, Range 39 West, S.M.; thence south to the NE Corner of protracted Section 20, Township 28 South, Range 39 West, S.M.; thence west to the NW Corner of protracted Section 19, Township 28 South, Range 39 West, S.M.; thence south to the SW Corner of protracted Section 31, Township 28 South, Range 39 West, S.M.; thence west to the NW Corner of protracted Section 3, Township 29 South, Range 40 West, S.M.; thence south to the NE Corner of protracted Section 16, Township 29 South, Range 40 West, S.M.; thence west to the NW Corner of protracted Section 14, Township 29 South, Range 41 West, S.M.; thence south to the SW Corner of protracted Section 26, Township 29 South, Range 41 West, S.M.; thence east to the SE Corner of protracted Section 25, Township 29 South, Range 41 West, S.M.; thence south to the SW Corner of protracted Section 31, Township 29 South, Range 40 West, S.M.; thence east to the SE Corner of protracted Section 31, Township 29 South, Range 40 West, S.M.; thence south to the SW Corner of protracted Section 5, Township 30 South, Range 40 West, S.M.; thence west to the NW Corner of protracted Section 12, Township 30 South, Range 41 West, S.M.; thence south to the SW Corner of protracted Section 12, Township 30 South, Range 41 West, S.M.; thence west to the NW Corner of protracted Section 14, Township 30 South, Range 41 West, S.M.; thence south to the SW Corner of protracted Section 14, Township 30 South, Range 41 West, S.M.; thence west to the NW Corner of protracted Section 22, Township 30 South, Range 41 West, S.M.; thence south to the SW Corner of protracted Section 22, Township 30 South, Range 41 West, S.M.; thence west to the NE corner of protracted Section 29, Township 30 South, Range 41 West, S.M.; thence north to the NE Corner of protracted Section 8, Township 30 South, Range 41 West, S.M.; thence west to the NW Corner of protracted Section 7, Township 30 South, Range 41 West, S.M.; thence south to the SW Corner of protracted Section 7, Township 30 South, Range 41 West, S.M.; thence west to the NW Corner of protracted Section 14, Township 30 South, Range 42 West, S.M.; thence south to the NE Corner of protracted Section 27, Township 30 South, Range 42 West, S.M.; thence west to the NW Corner of protracted Section 27, Township 30 South, Range 42 West, S.M.; thence south to the NE Corner of protracted Section 33, Township 30 South, Range 42 West, S.M.; thence west to the NW Corner of protracted Section 33, Township 30 South, Range 42 West, S.M.; thence south to the NW Corner of protracted Section 9, Township 31 South, Range 42 West, S.M.; thence west to the SE Corner of protracted Section 2, Township 31 South, Range 43 West, S.M.; thence north to the NE Corner of protracted Section 2, Township 31 South, Range 43 West, S.M.; thence west to the NW Corner of protracted Section 1, Township 31 South, Range 44 West, S.M.; thence south to the NE Corner of protracted Section 14, Township 31 South, Range 44 West, S.M.; thence west to the NW Corner of protracted Section 14, Township 31 South, Range 44 West, S.M.; thence south to the NE Corner of protracted Section 22, Township 31 South, Range 44

West, S.M.; thence west to the NW Corner of protracted Section 21, Township 31 South, Range 44 West, S.M.; thence south to the NE Corner of protracted Section 5, Township 32 South, Range 44 West, S.M.; thence west to the NW Corner of protracted Section 6, Township 32 South, Range 44 West, S.M.; thence south to the NE Corner of protracted Section 36, Township 32 South, Range 45 West, S.M.; thence west to the NW Corner of protracted Section 35, Township 32 South, Range 45 West, S.M.; thence south to the SW Corner of protracted Section 35, Township 32 South, Range 45 West, S.M.; thence east to the NW Corner of protracted Section 4, Township 33 South, Range 45 West, S.M.; thence south to the NE Corner of protracted Section 8, Township 33 South, Range 45 West, S.M.; thence west to the NW Corner of protracted Section 12, Township 33 South, Range 46 West, S.M.; thence south to the NE Corner of protracted Section 26, Township 33 South, Range 46 West, S.M.; thence west to the NW Corner of protracted Section 27, Township 33 South, Range 46 West, S.M.; thence south to the NE Corner of protracted Section 16, Township 34 South, Range 46 West, S.M.; thence west to the NW Corner of protracted Section 18, Township 34 South, Range 46 West, S.M.; thence south to the SW Corner of protracted Section 6, Township 35 South, Range 46 West, S.M.; thence east to Cape Kilokak on the Pacific Ocean; thence due south to a point at  $56^{\circ}45'$  North Latitude,  $156^{\circ}19'43''$  West Longitude; thence southwesterly to  $56^{\circ}16'10''$  North Latitude,  $157^{\circ}07'40''$  West Longitude; thence southeasterly to a point that is three geographical miles seaward from the Pacific Coast of South Island in the Semidi Islands; thence southeasterly to a point that is three geographical miles seaward from the Pacific Coast of Chirikof Island; thence northeasterly to a point that is three geographical miles seaward from the Pacific Coast of Cape Sitkinak; thence continuing northerly along a line that is three geographical miles seaward from the Pacific Coast of Sitkinak, Geese, Two Headed, Sitkalidak, Ugak, Woody, Kodiak, Spruce, Marmot, Afognak and Shuyak Islands; thence north to the point of intersection with a point that is three geographical miles east of the easternmost point of East Amatuli Island; thence northeasterly to the SE Corner of protracted Section 31, Township 12 South, Range 14 West, S.M., adjoining the southern boundary of the Kenai Peninsula Borough; thence southwesterly continuing along said boundary to  $59^{\circ}02'$  North Latitude,  $153^{\circ}$  West Longitude; thence south along said boundary to the NE Corner of protracted Section 27, Township 15 South, Range 25 West, S.M., at Cape Douglas, the point of beginning, containing 21,908 square miles, more or less.

With respect to the water areas, the boundaries of the Kodiak Island Borough extend to the limits of the State's jurisdiction under AS 44.03.010.

Signed this 24<sup>th</sup> day of March 1989.

  
\_\_\_\_\_  
David G. Hoffman, Commissioner  
Alaska Department of Community  
and Regional Affairs


ACKNOWLEDGMENT

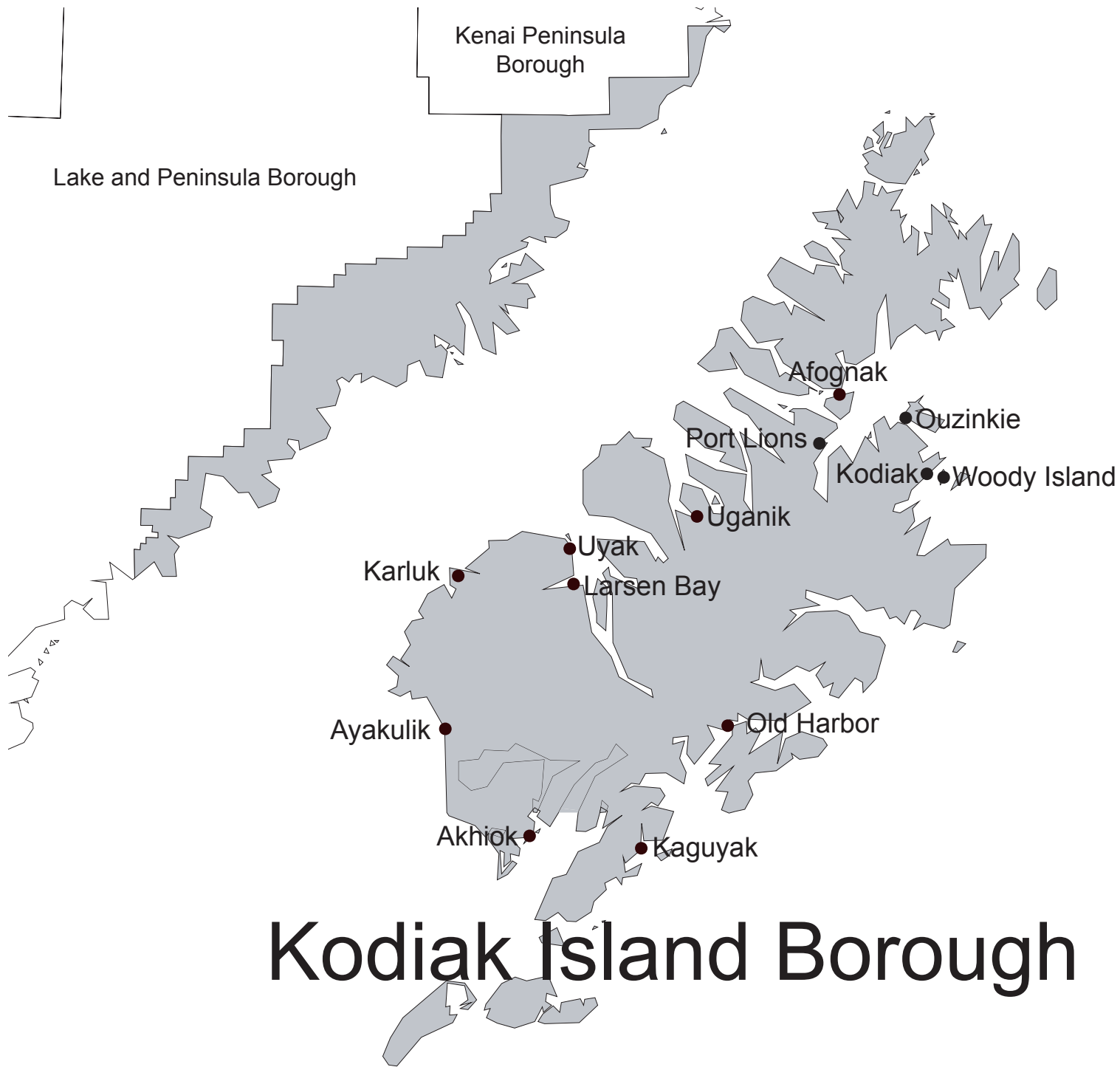
STATE OF ALASKA     )  
                                  )  
                                  )

This is to certify that on the 24<sup>th</sup> day of March, 1989 before me, the under-  
signed, a Notary Public, duly commissioned and sworn as such, personally came David  
G. Hoffman, to me known to be the Commissioner of the Alaska Department of  
Community and Regional Affairs, who signed the foregoing Certificate of Boundaries  
of the Kodiak Island Borough, Alaska.

Lisa J. Jaqueth  
Notary Public

My commission expires: September 7, 1992





Kenai Peninsula  
Borough

Lake and Peninsula Borough

Afognak

Ouzinkie

Port Lions

Kodiak

Woody Island

Uganik

Uyak

Karluk

Larsen Bay

Ayakulik

Old Harbor

Akhiok

Kaguyak

**Kodiak Island Borough**